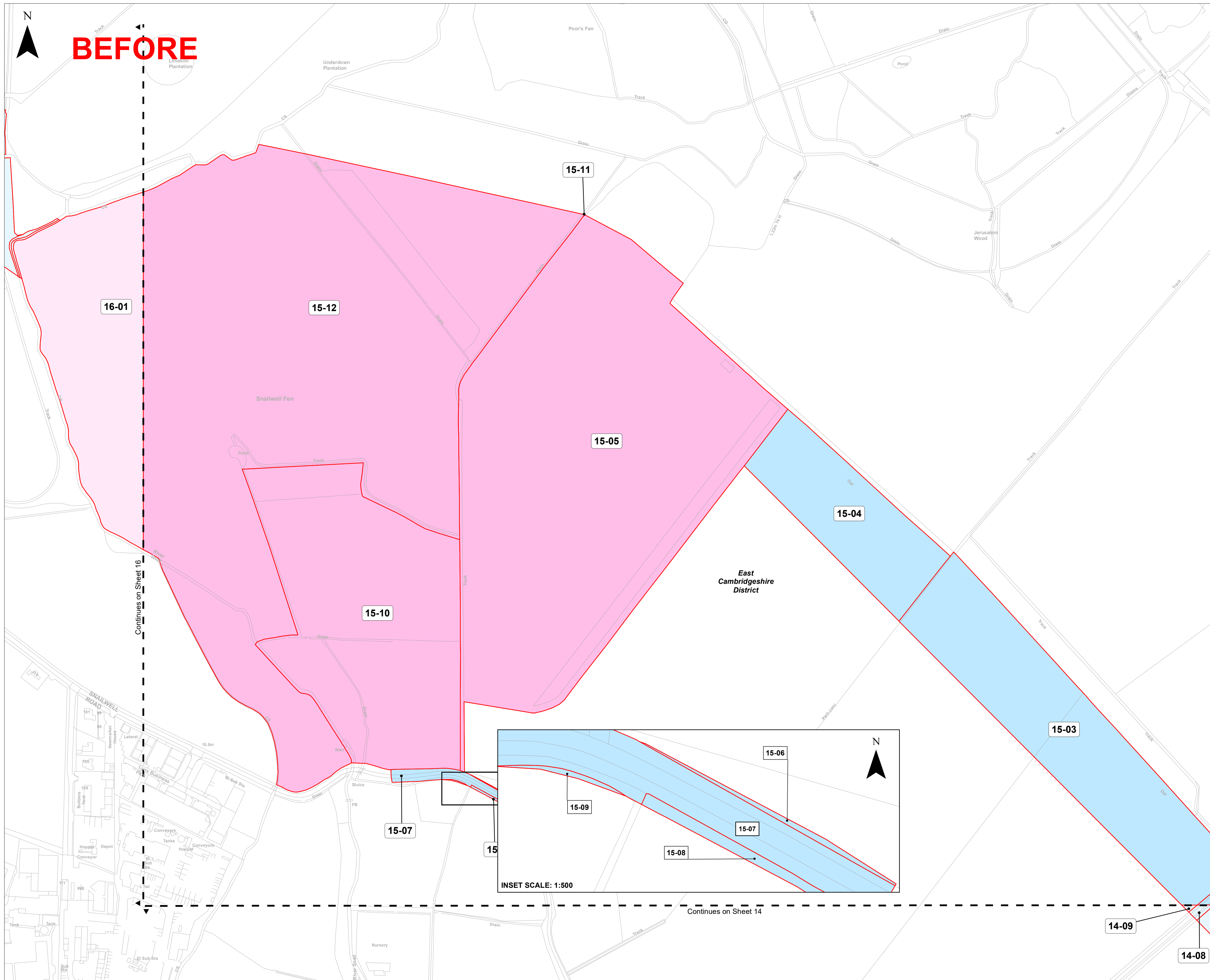




BEFORE



The Sunnica Energy Farm Order

Land Plans

Sheet 15 of 24

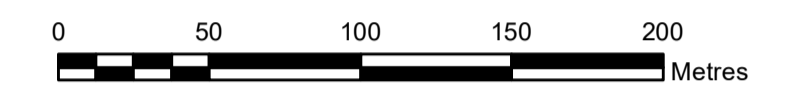
Key

Order limits – the area within which the authorised development may be carried out

Order land – freehold and leasehold to be compulsorily acquired and in relation to which it is proposed to extinguish easements, servitudes and other private rights. Land to be possessed temporarily and, during any period of temporary possession the exercise of easements, servitudes and other private rights, are to be suspended.

Order land – new rights to be compulsorily acquired and restrictive covenants to be imposed and land in relation to which existing easements, servitudes and other private rights the exercise of which is inconsistent with the rights and restrictions acquired pursuant to the Order are to be extinguished. Land to be possessed temporarily and, during any period of temporary possession the exercise of easements, servitudes and other private rights, are to be suspended.

Local Authority Boundary



Notes

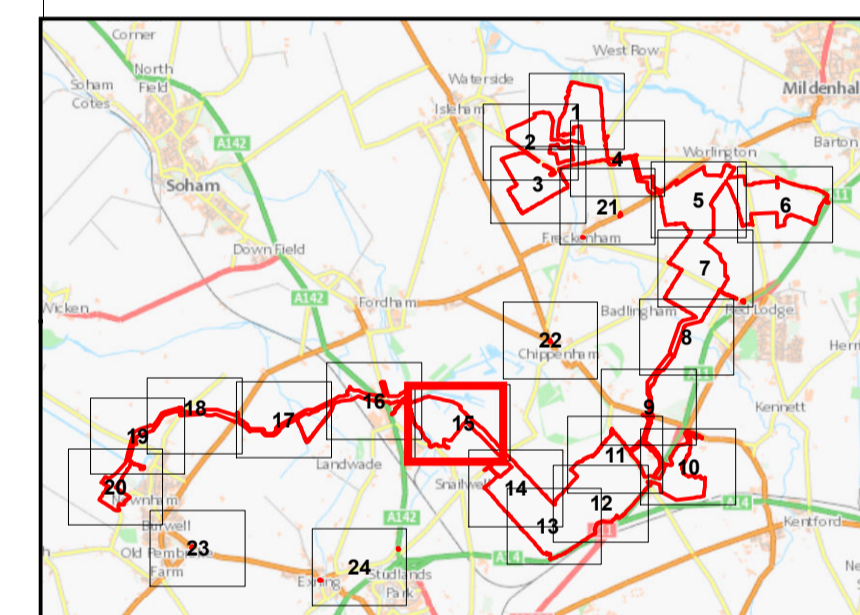
- All dimensions are in metres unless stated otherwise
- These Land Plans should be read in conjunction with other plans and documents in the Development Consent Order. In particular the Book of Reference (Application Document Reference: EN010106/APP/4.3) and the Statement of Reasons (Application Document Reference: EN010106/APP/4.1).

© Crown copyright and database rights 2020. Ordnance Survey 0100031673.

© Crown copyright material is reproduced with the permission of Land Registry under delegated authority from the controller of HMSO.

This material may not be copied, distributed, sold or published without the formal permission of Land Registry.

May contain public sector information licensed under the Open Government Licence v3.0.



Infrastructure Planning (Applications: Prescribed Forms and Procedure) Regulations 2009 - Regulation 5(2)(i) and 5(2)(n)

Ver	Date	Description Of Change
00	DEC 2022	CHANGE APPLICATION 2

DRAWING STATUS: CHANGE APPLICATION 2



WSP House, 70 Chancery Lane, London WC2A 1AF, UK
T +44 (0)20 7314 5000
wsp.com

CLIENT:



PROJECT: Sunnica Energy Farm Development Consent Order (DCO)

TITLE: Application Document Reference [EN010106/APP/2.1]
Land and Crown Land Plans
Sheet 15 of 24

SCALE @ A1:	1:2,500	CHECKED:	SA	APPROVED:	VB
PROJECT No:	70050915	DESIGNED:	NM	DRAWN:	LH
				DATE:	14/12/2022
DRAWING No:	70050915-221214-WSP-PLN-DCO-001-LH-0			REV:	00