

56000

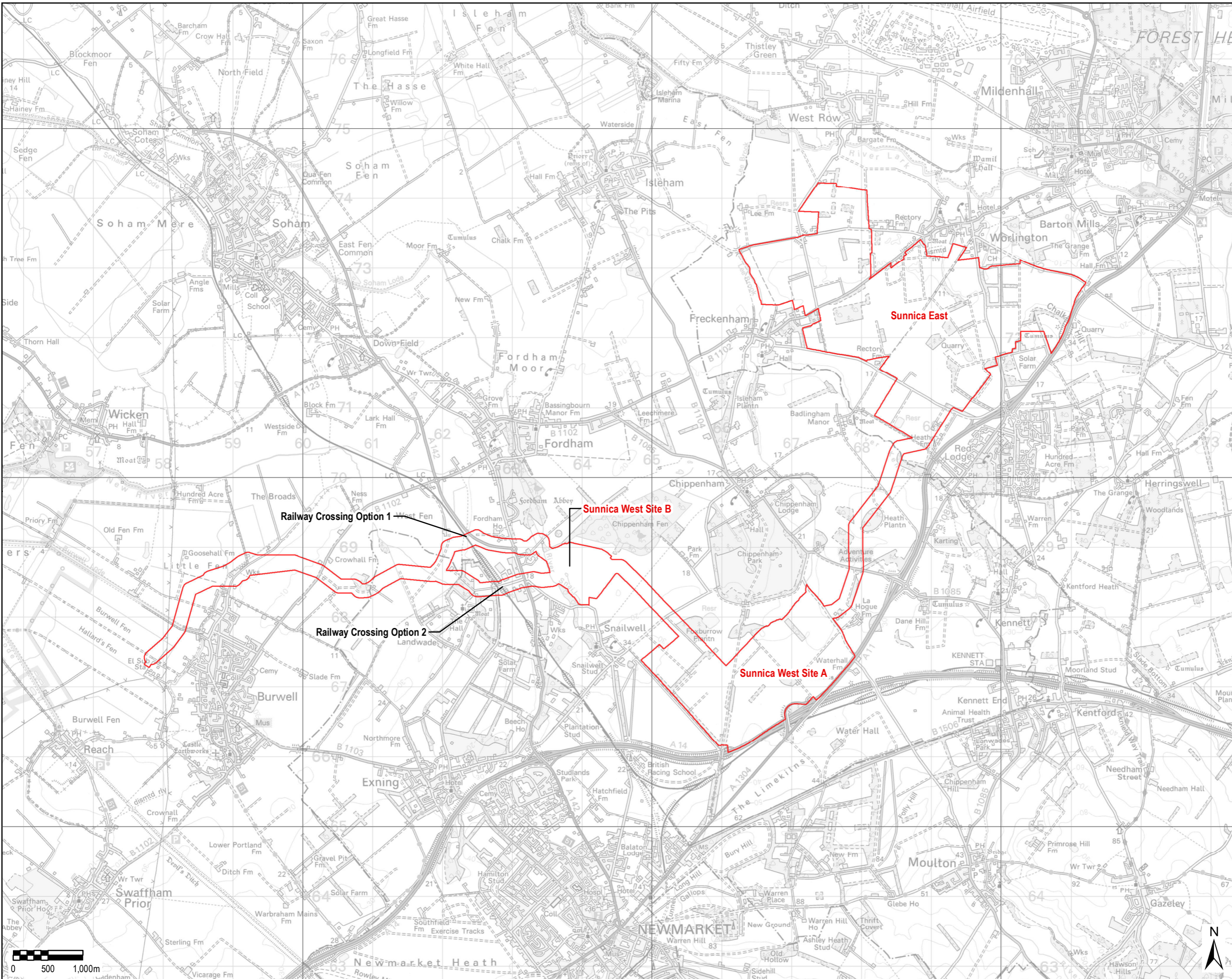
56500

57000


275000

270000

265000



THIS DRAWING IS TO BE USED ONLY FOR THE PURPOSE OF ISSUE THAT IT WAS ISSUED FOR AND IS SUBJECT TO AMENDMENT

LEGEND
 EIA Scoping Scheme Boundary

NOTE:
 Public highways run through the Sunnica East Site, which are not part of the site boundary. These have been digitised based on the 1:1250 scale OS Mastermap.

Copyright:
 Contains OS data © Crown copyright and database right 2018

Purpose of Issue
 PEIR

Client
 SUNNICA LTD



Drawing Title
 FIGURE 4-1
 EIA SCOPING


| | | | |
|--|---------------|------------------------|--------------------|
| Drawn AD | Checked DW | Approved NC | Date 20/08/2020 |
| AECOM Internal Project No. 60589004 | | Scale @ A3 1:50,000 | |

THIS DOCUMENT HAS BEEN PREPARED PURSUANT TO AND SUBJECT TO THE TERMS OF AECOM'S APPOINTMENT BY ITS CLIENT. AECOM ACCEPTS NO LIABILITY FOR ANY USE OF THIS DOCUMENT OTHER THAN BY ITS ORIGINAL CLIENT OR FOLLOWING AECOM'S EXPRESS AGREEMENT TO SUCH USE, AND ONLY FOR THE PURPOSES FOR WHICH IT WAS PREPARED AND PROVIDED.

AECOM
 Unit 1 Welbrook Court,
 Gilton,
 Cambridge, CB3 0NA
 United Kingdom
 Telephone (01223) 488000
 www.aecom.com



| | |
|---|----------|
| Drawing Number 60589004_PEIR_ALT_001 | Rev 0 |
|---|----------|



56000

56500

57000

File Name: C:\Users\Anna.Dillio\AECOM Directory\Sunnica Energy Farm - GIS - General Layout\PEIR\Chapter_4_Alternatives\20200820_Sunnica Energy Farm_Figure 4-1_EIA Scoping.mxd