

566000

567000

568000

569000

570000

571000

275000

274000

273000

272000

271000

566000

567000

568000

569000

570000

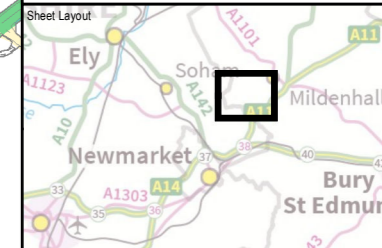
571000

THIS DRAWING IS TO BE USED ONLY FOR THE PURPOSE OF ISSUE THAT IT WAS ISSUED FOR AND IS SUBJECT TO AMENDMENT

LEGEND

- Scheme Boundary
- Public Highway within Scheme
- Proposed Scheme Plan**
- Developable Area
- Boundary Fence
- BESS and Substation
- Compound Area (Permanent)
- Solar PV Array
- Illustrative Locations of Solar Station
- Proposed Road
- Green Infrastructure**
- Native Grassland Planting within Archaeological Mitigation Areas
- Native Grassland Planting
- Proposed Woodland (new planting or infilling of existing vegetation)
- Retained Woodland
- Proposed Hedgerow (new planting or infilling of existing vegetation)
- Potential Provision of Permissive Route

Copyright: Contains OS data © Crown copyright and database right 2019. Contains public sector information licensed under the Open Government Licence v3.0



Purpose of Issue: PEIR

Client: SUNNICA LTD



Drawing Title


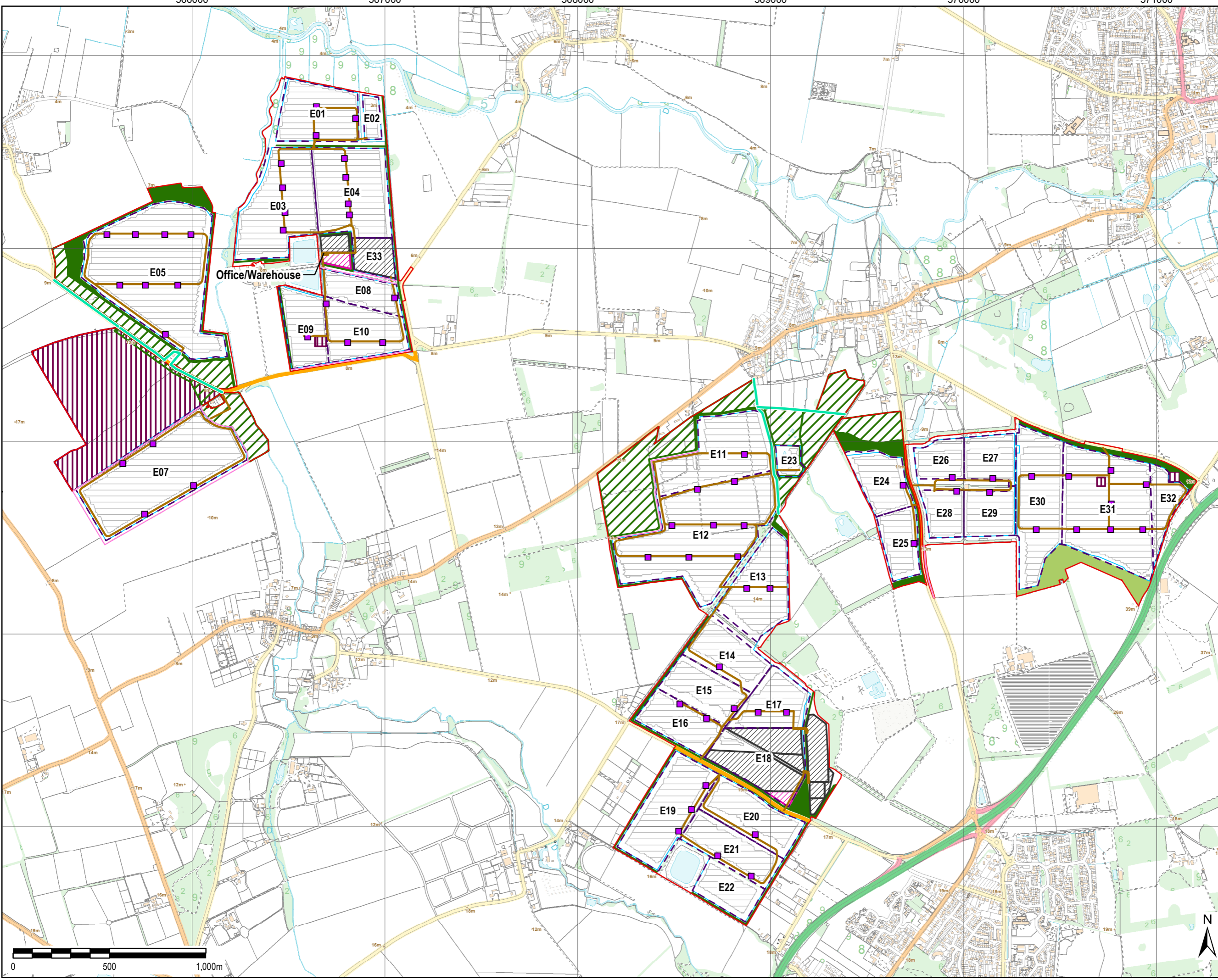
**FIGURE 3-1
SUNNICA EAST SITE A AND B
PARAMETER PLAN**

Drawn AD	Checked DW	Approved NC	Date 07/09/2020
AECOM Internal Project No. 60589004		Scale @ A3 1:18,000	

THIS DOCUMENT HAS BEEN PREPARED PURSUANT TO AND SUBJECT TO THE TERMS OF AECOM'S APPOINTMENT BY ITS CLIENT. AECOM ACCEPTS NO LIABILITY FOR ANY USE OF THIS DOCUMENT OTHER THAN BY ITS ORIGINAL CLIENT OR FOLLOWING AECOM'S EXPRESS AGREEMENT TO SUCH USE, AND ONLY FOR THE PURPOSES FOR WHICH IT WAS PREPARED AND PROVIDED.

AECOM
Unit 1 Wellbrook Court,
Gilton,
Cambridge, CB3 0NA
United Kingdom
Telephone (01223) 488000
www.aecom.com

Drawing Number 60589004_PEIR_SD_001	Rev 0
---	-----------------



File Name: C:\Users\Anna.Dillio\AECOM\Directory\Sunnica Energy Farm - GIS - General\Layout\PEIR\Chapter_3 - Scheme_Description\200907_SunnicaEnergyFarm_PEIR_Figure 3-1_SunnicaEastA_B_Parameter_Plan.mxd