






567500

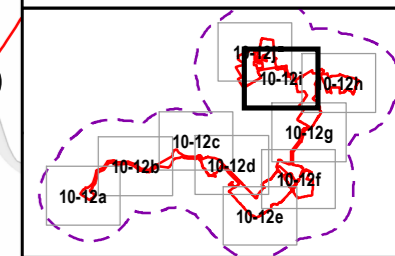
THIS DRAWING IS TO BE USED ONLY FOR THE PURPOSE OF ISSUE THAT IT WAS ISSUED FOR AND IS SUBJECT TO AMENDMENT

LEGEND

-  Scheme Boundary
-  County Boundary
-  District Boundary
-  2km Study Area

 Representative Viewpoint

Copyright:
Contains OS data © Crown copyright and database right 2020
Contains public sector information licensed under the Open Government Licence v3.0



Purpose of Issue
PEIR

Client
SUNNICA LTD



Drawing Title
**FIGURE 10-12I
VISUAL RECEPTOR PLAN
ZOOM IN
9 OF 10**

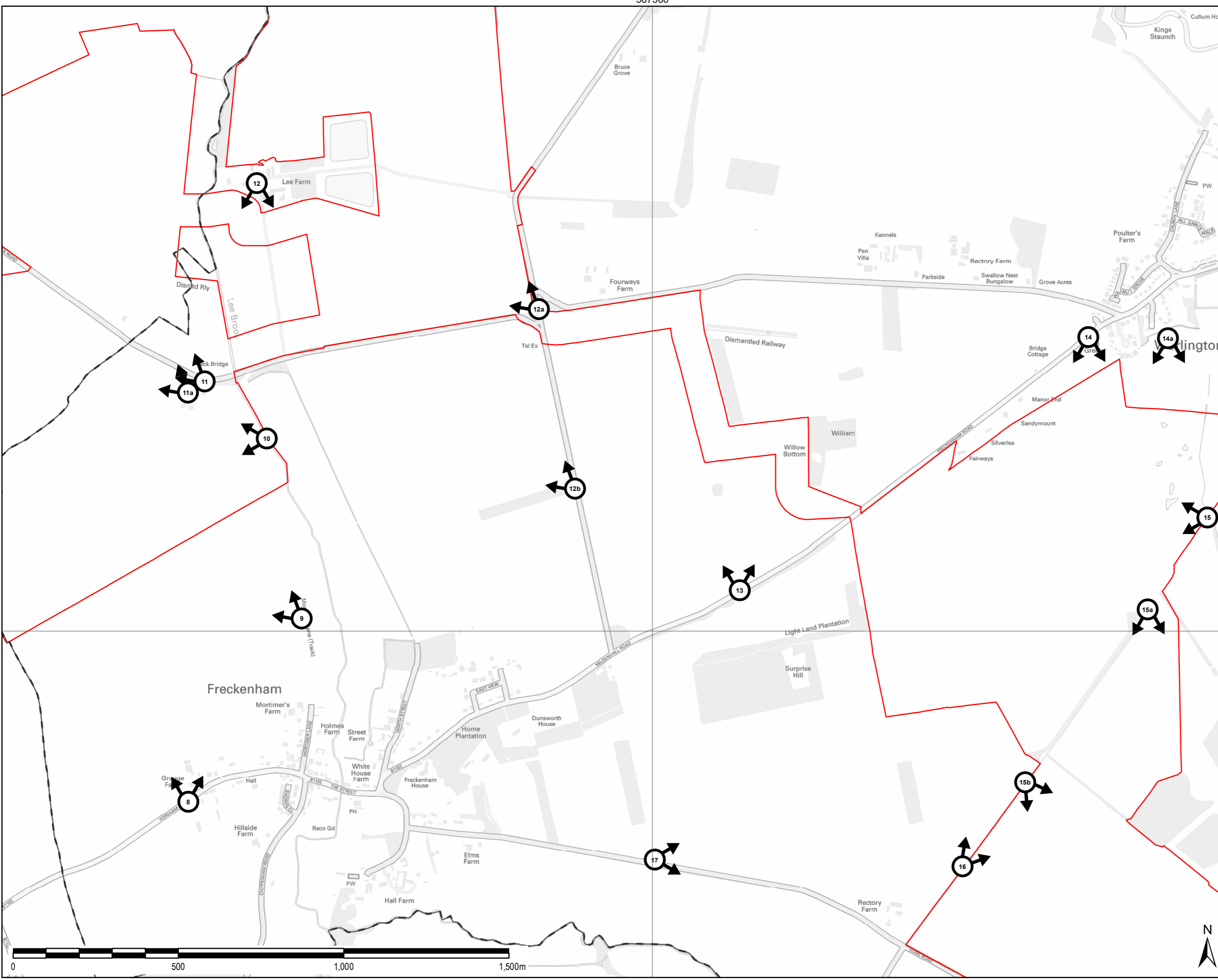
Drawn AD	Checked RH	Approved NC	Date 02/09/2020
AECOM Internal Project No. 60589004		Scale @ A3 1:10,500	

THIS DOCUMENT HAS BEEN PREPARED PURSUANT TO AND IS SUBJECT TO THE TERMS OF AECOM'S APPOINTMENT BY ITS CLIENT. AECOM ACCEPTS NO LIABILITY FOR ANY USE OF THIS DOCUMENT OTHER THAN BY ITS ORIGINAL CLIENT OR FOLLOWING AECOM'S EXPRESS AGREEMENT TO SUCH USE, AND ONLY FOR THE PURPOSES FOR WHICH IT WAS PREPARED AND PROVIDED.

AECOM
Unit 1 Wellbrook Court,
Gilton,
Cambridge, CB3 0NA
United Kingdom
Telephone (01223) 488000
www.aecom.com




Drawing Number 60589004_PEIR_LSP_026	Rev 0
--	-----------------



272500

File Name: C:\Users\Anna.Dillio\AECOM\Directory\Sunnica Energy Farm - GIS - General\Layout\PEIR\Chapter_10_VisualReceptorPlan_ZoomIn.mxd



567500

