

565000

567500





267500


265000

565000

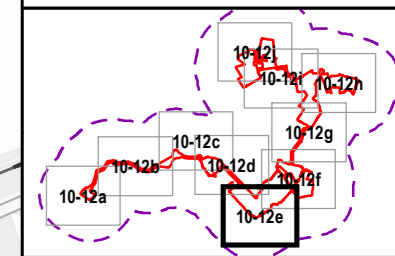
567500

THIS DRAWING IS TO BE USED ONLY FOR THE PURPOSE OF ISSUE THAT IT WAS ISSUED FOR AND IS SUBJECT TO AMENDMENT

- LEGEND**
-  Scheme Boundary
 -  County Boundary
 -  District Boundary
 -  2km Study Area

 Representative Viewpoint

Copyright:
Contains OS data © Crown copyright and database right 2020
Contains public sector information licensed under the Open Government Licence v3.0



Purpose of Issue **PEIR**

Client **SUNNICA LTD**



Drawing Title **FIGURE 10-12E
VISUAL RECEPTOR PLAN
ZOOM IN
5 OF 10**

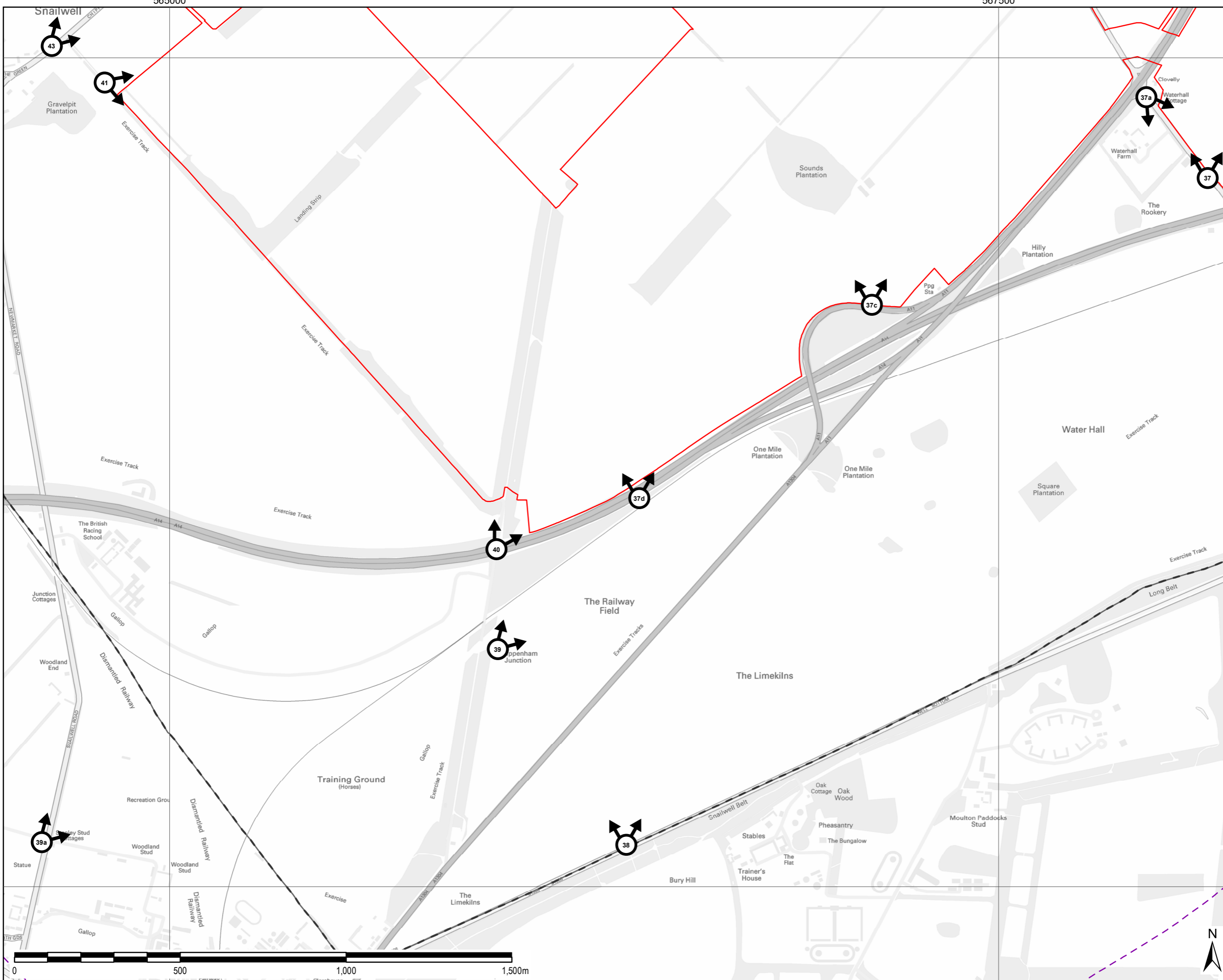
Drawn AD	Checked RH	Approved NC	Date 02/09/2020
AECOM Internal Project No. 60589004		Scale @ A3 1:10,500	

THIS DOCUMENT HAS BEEN PREPARED PURSUANT TO AND IS SUBJECT TO THE TERMS OF AECOM'S APPOINTMENT BY ITS CLIENT. AECOM ACCEPTS NO LIABILITY FOR ANY USE OF THIS DOCUMENT OTHER THAN BY ITS ORIGINAL CLIENT OR FOLLOWING AECOM'S EXPRESS AGREEMENT TO SUCH USE, AND ONLY FOR THE PURPOSES FOR WHICH IT WAS PREPARED AND PROVIDED.

AECOM
Unit 1 Wellbrook Court,
Gilton,
Cambridge, CB3 0NA
United Kingdom
Telephone (01223) 488000
www.aecom.com



Drawing Number 60589004_PEIR_LSP_022	Rev 0
--	-----------------



File Name: C:\Users\Anna.Dillio\AECOM\Directory\Sunnica Energy Farm - GIS - General\Layout\PEIR\Chapter_10_Landscape\200902_Sunnica Energy Farm_Figure 10-12_VisualReceptorPlan_ZoomIn.mxd