



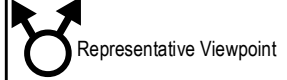


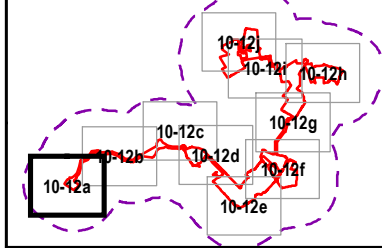
557500

THIS DRAWING IS TO BE USED ONLY FOR THE PURPOSE OF ISSUE THAT IT WAS ISSUED FOR AND IS SUBJECT TO AMENDMENT

- LEGEND**
-  Scheme Boundary
 -  County Boundary
 -  District Boundary
 -  2km Study Area



Copyright:
 Contains OS data © Crown copyright and database right 2020
 Contains public sector information licensed under the Open Government Licence v3.0



Purpose of Issue
PEIR

Client
SUNNICA LTD



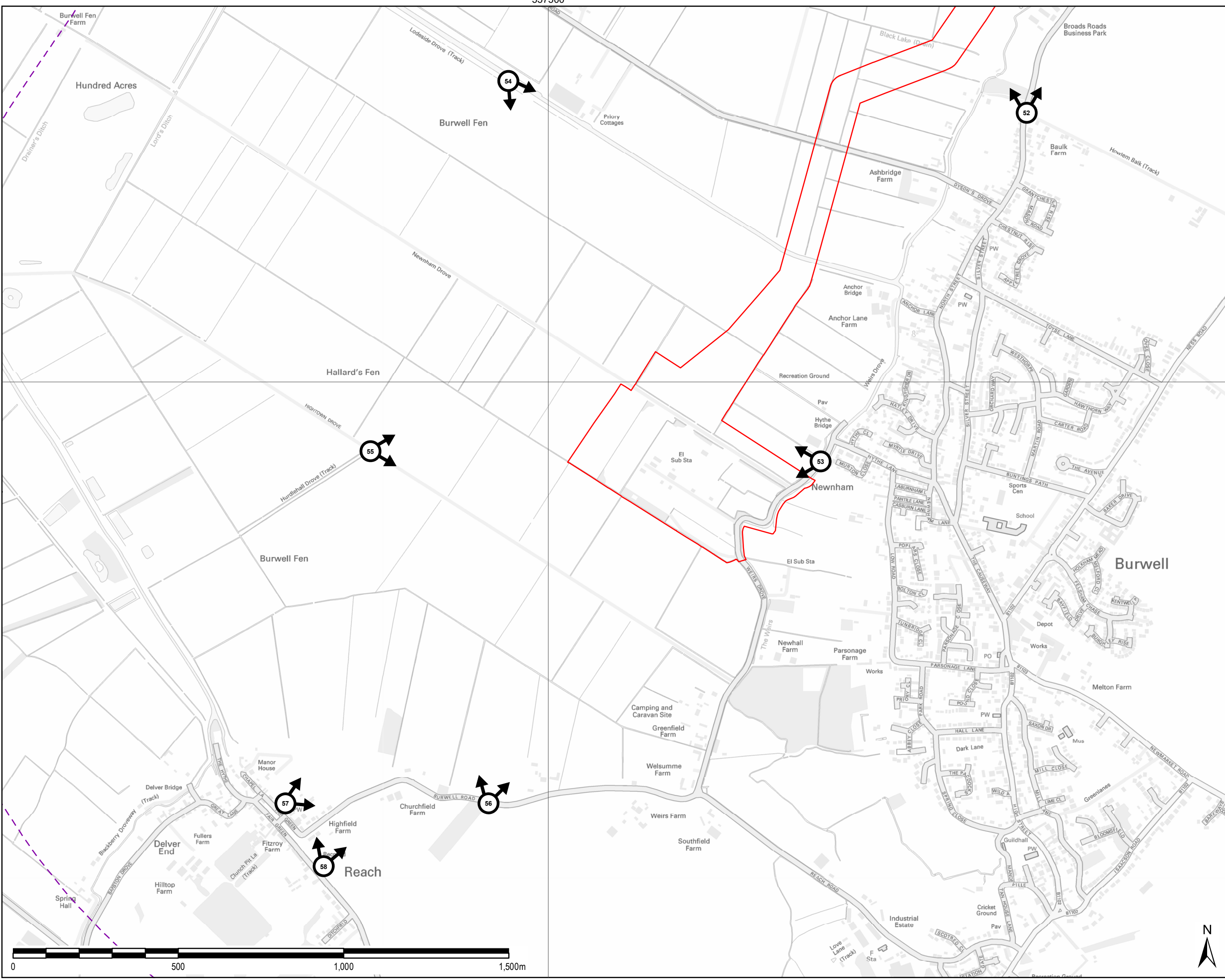
Drawing Title
**FIGURE 10-12A
VISUAL RECEPTOR PLAN
ZOOM IN
1 OF 10**

Drawn AD	Checked RH	Approved NC	Date 02/09/2020
AECOM Internal Project No. 60589004		Scale @ A3 1:10,500	

THIS DOCUMENT HAS BEEN PREPARED PURSUANT TO AND SUBJECT TO THE TERMS OF AECOM'S APPOINTMENT BY ITS CLIENT. AECOM ACCEPTS NO LIABILITY FOR ANY USE OF THIS DOCUMENT OTHER THAN BY ITS ORIGINAL CLIENT OR FOLLOWING AECOM'S EXPRESS AGREEMENT TO SUCH USE, AND ONLY FOR THE PURPOSES FOR WHICH IT WAS PREPARED AND PROVIDED.

AECOM
 Unit 1 Wellbrook Court,
 Gilton,
 Cambridge, CB3 0NA
 United Kingdom
 Telephone (01223) 488000
 www.aecom.com

Drawing Number 60589004_PEIR_LSP_018	Rev 0
--	-----------------



557500

267500

File Name: C:\Users\Anna.Dillio\AECOM\Directory\Sunnica Energy Farm - GIS - General\Layout\PEIR\Chapter_10_Landscape\200902_Sunnica Energy Farm - Figure 10-12_VisualReceptorPlan_ZoomIn.mxd