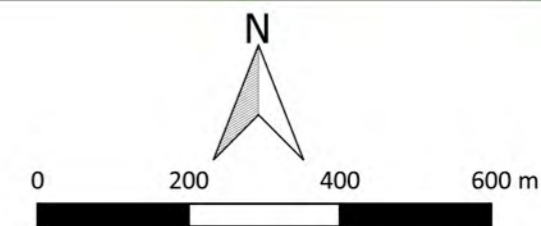


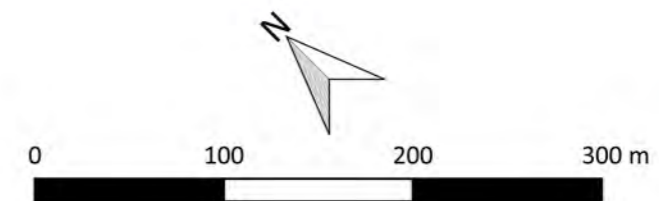
MSTL551 - Sunnica Energy Farm Reporting Zone H
 Figure H1 - Location of Survey Areas
 1:10,000 @ A3
 Copyright Magnitude Surveys Ltd 2020
 Contains Ordnance Survey data © Crown Copyright and database right 2020

- Survey Extent
- Detailed Figure Extents



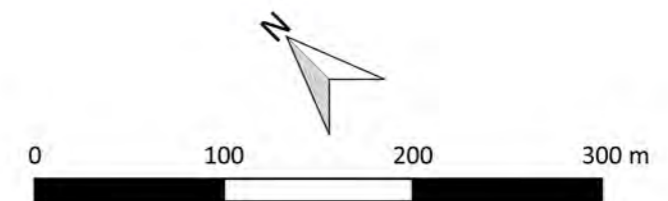



MSTL551 - Sunnica Energy Farm Reporting Zone H
 Figure H2 - Magnetic Total Field (Lower Sensor) (Overview)
 1:4,000 @ A3
 Copyright Magnitude Surveys Ltd 2020
 Contains Ordnance Survey data © Crown Copyright and database right 2020





MSTL551 - Sunnica Energy Farm Reporting Zone H
 Figure H3 - Magnetic Gradient (Overview)
 1:4,000 @ A3
 Copyright Magnitude Surveys Ltd 2020
 Contains Ordnance Survey data © Crown Copyright and database right 2020

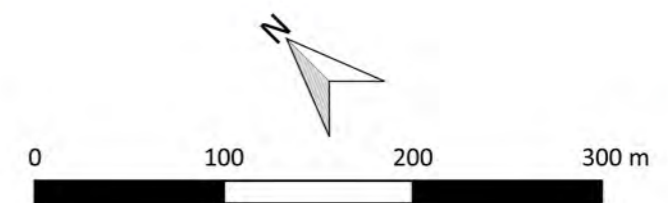


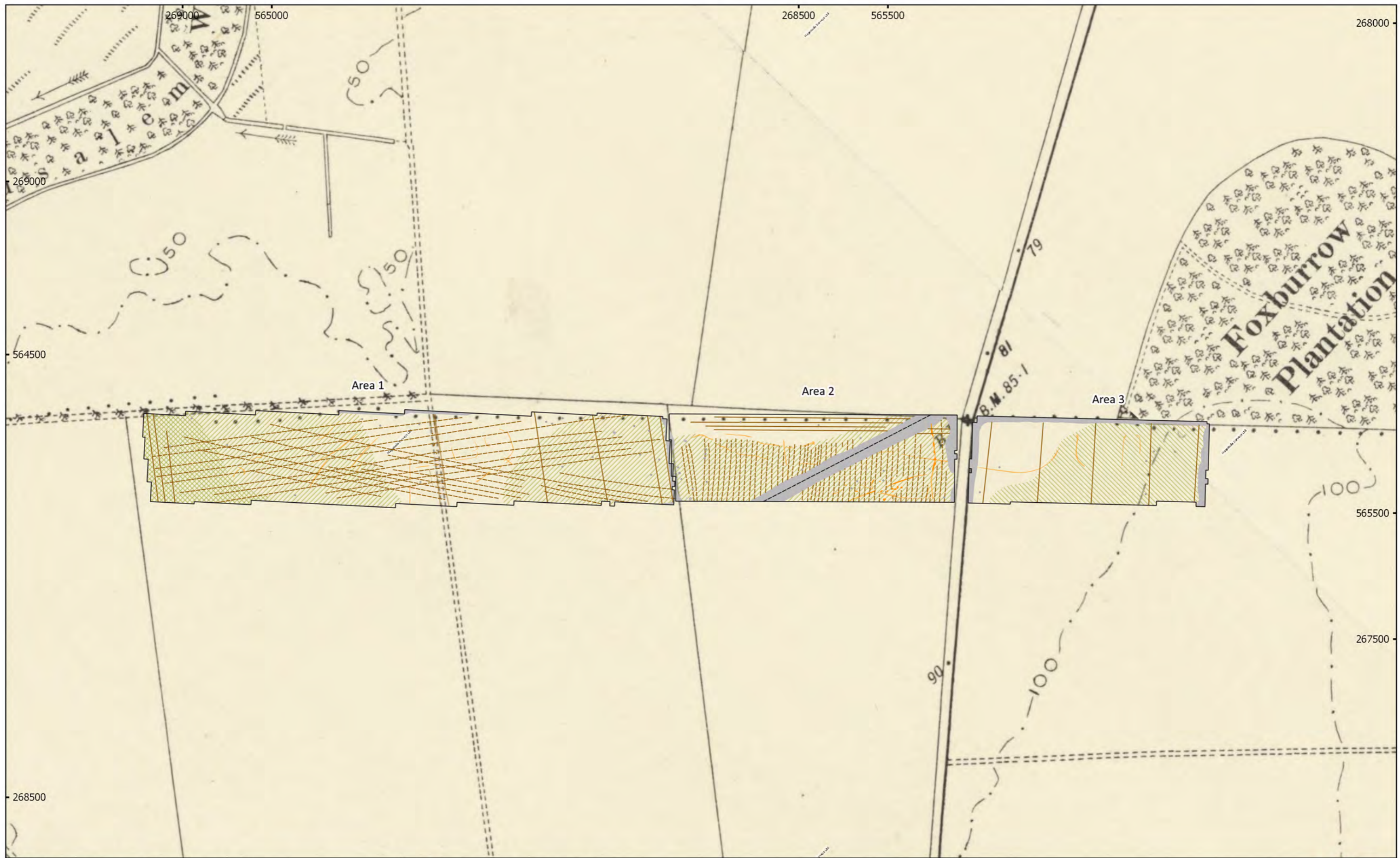
magnitude
surveys



MSTL551 - Sunnica Energy Farm Reporting Zone H
 Figure H4 - Magnetic Interpretation (Overview)
 1:4,000 @ A3
 Copyright Magnitude Surveys Ltd 2020
 Contains Ordnance Survey data © Crown Copyright and database right 2020

- | | | |
|-------------------------------|-----------------------|------------------|
| Archaeology Possible (Strong) | Magnetic Disturbance | Ridge and Furrow |
| Archaeology Possible (Weak) | Natural (Dissolution) | Service |
| Agriculture (Strong) | Natural (Infill) | Ferrous (Spike) |
| Agriculture (Weak) | Agriculture | |






MSTL551 - Sunnica Energy Farm Reporting Zone H
 Figure H5 - Magnetic Interpretation Over Historic Maps (Overview) ()
 1:4,000 @ A3
 Copyright Magnitude Surveys Ltd 2020
 Contains historic maps: Ordnance Survey, 6" 2nd edition c. 1882-1913 ©
 National Library of Scotland

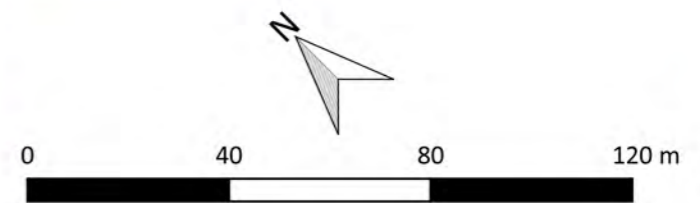
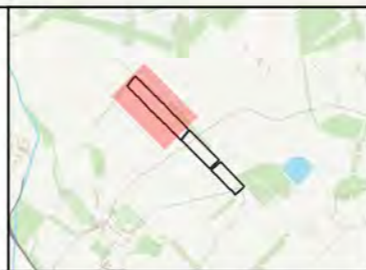
- | | | |
|-------------------------------|-----------------------|------------------|
| Archaeology Possible (Strong) | Magnetic Disturbance | Ridge and Furrow |
| Archaeology Possible (Weak) | Natural (Dissolution) | Service |
| Agriculture (Strong) | Natural (Infill) | Ferrous (Spike) |
| Agriculture (Weak) | Agriculture | |

0 100 200 300 m

magnitude
surveys

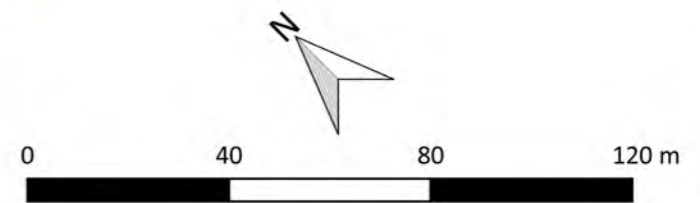
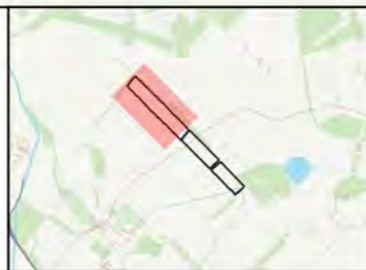
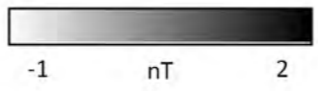


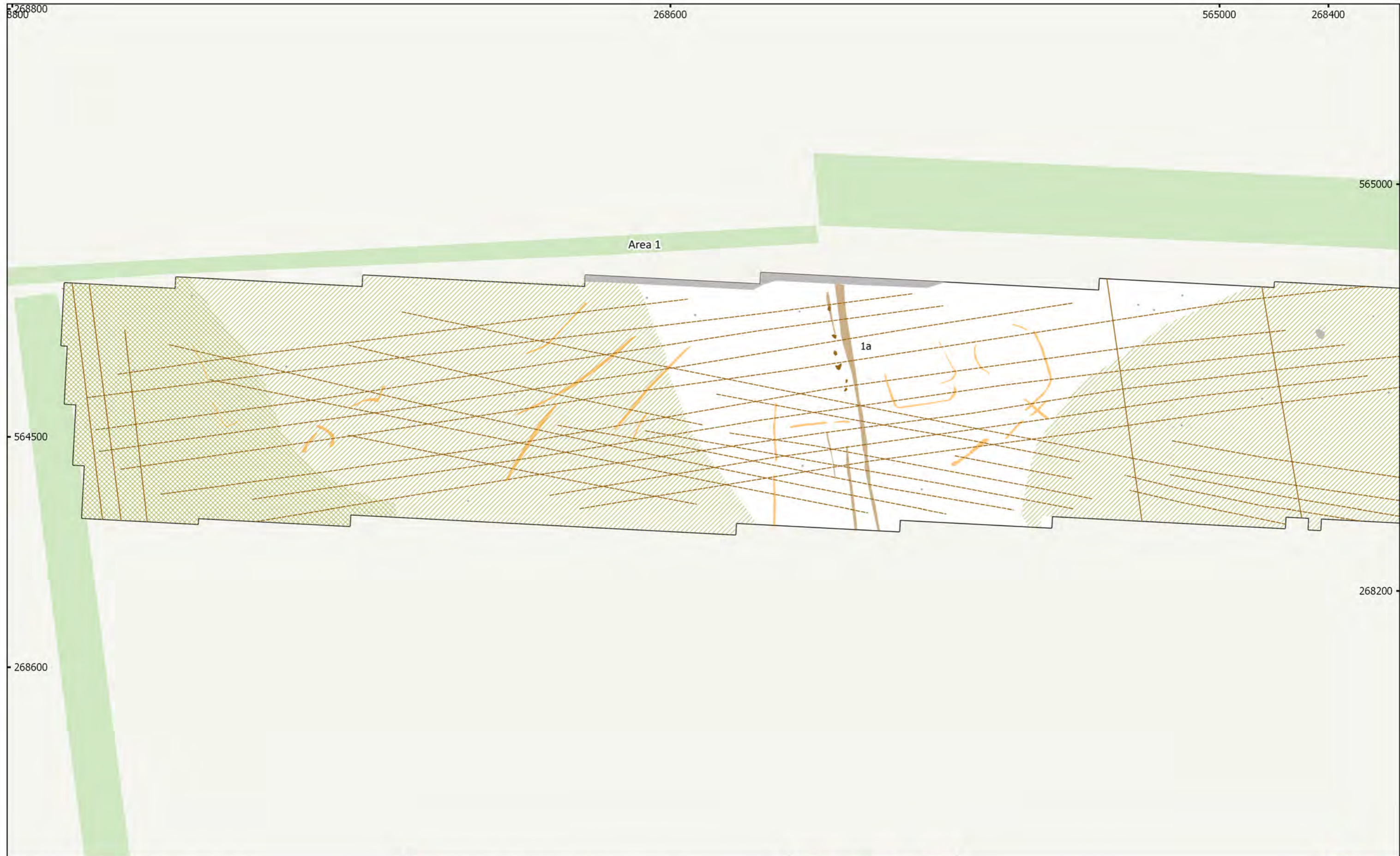
MSTL551 - Sunnica Energy Farm Reporting Zone H
 Figure H6 - Magnetic Total Field (Area 1)
 1:1,500 @ A3
 Copyright Magnitude Surveys Ltd 2020
 Contains Ordnance Survey data © Crown Copyright and database right 2020





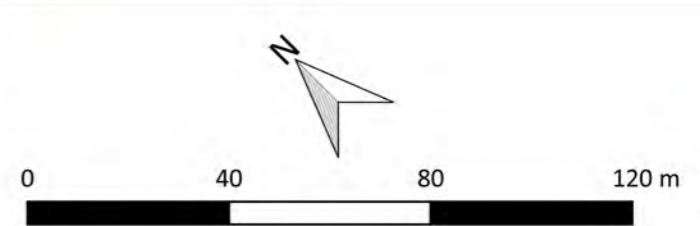
MSTL551 - Sunnica Energy Farm Reporting Zone H
 Figure H7 - Magnetic Gradient (Area 1)
 1:1,500 @ A3
 Copyright Magnitude Surveys Ltd 2020
 Contains Ordnance Survey data © Crown Copyright and database right 2020





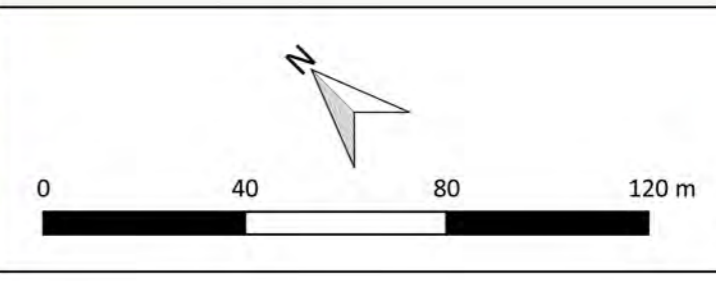
MSTL551 - Sunnica Energy Farm Reporting Zone H
 Figure H8 - Magnetic Interpretation (Area 1)
 1:1,500 @ A3
 Copyright Magnitude Surveys Ltd 2020
 Contains Ordnance Survey data © Crown Copyright and database right 2020


- | | |
|-----------------------------|------------------|
| Archaeology Possible (Weak) | Natural (Infill) |
| Agriculture (Strong) | Agriculture |
| Agriculture (Weak) | Ridge and Furrow |
| Magnetic Disturbance | Ferrous (Spike) |
| Natural (Dissolution) | |





MSTL551 - Sunnica Energy Farm Reporting Zone H
Figure H9 - XY Trace Plot (Area 1)
30nT/cm at 1:1,500 @ A3
Copyright Magnitude Surveys Ltd 2020
Contains Ordnance Survey data © Crown Copyright and database right 2020





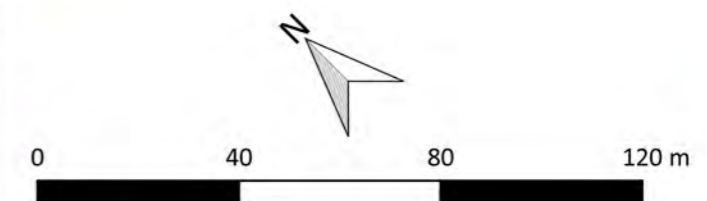
MSTL551 - Sunnica Energy Farm Reporting Zone H

Figure H10 - Magnetic Total Field (Areas 2 & 3)


1:1,500 @ A3

Copyright Magnitude Surveys Ltd 2020

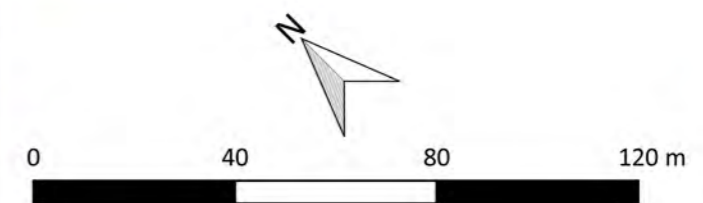
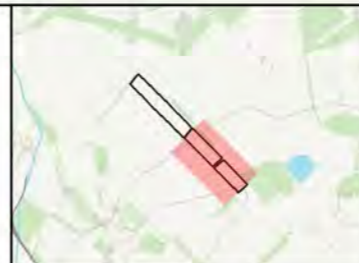
Contains Ordnance Survey data © Crown Copyright and database right 2020



magnitude
surveys



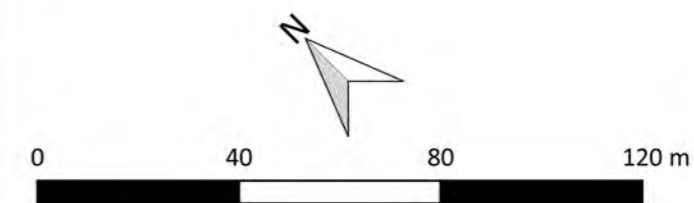
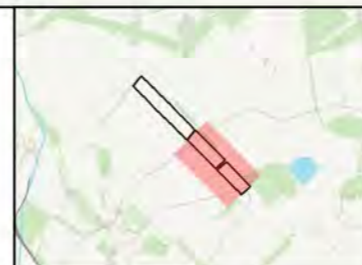
MSTL551 - Sunnica Energy Farm Reporting Zone H
 Figure H11 - Magnetic Gradient (Areas 2 & 3)
 1:1,500 @ A3
 Copyright Magnitude Surveys Ltd 2020
 Contains Ordnance Survey data © Crown Copyright and database right 2020





MSTL551 - Sunnica Energy Farm Reporting Zone H
 Figure H12 - Magnetic Interpretation (Areas 2 & 3)
 1:1,500 @ A3
 Copyright Magnitude Surveys Ltd 2020
 Contains Ordnance Survey data © Crown Copyright and database right 2020

- | | |
|-------------------------------|------------------|
| Archaeology Possible (Strong) | Agriculture |
| Archaeology Possible (Weak) | Ridge and Furrow |
| Magnetic Disturbance | Service |
| Natural (Dissolution) | Ferrous (Spike) |
| Natural (Infill) | |





MSTL551 - Sunnica Energy Farm Reporting Zone H
 Figure H13 - XY Trace Plot (Areas 2 & 3)
 30nT/cm at 1:1,500 @ A3
 Copyright Magnitude Surveys Ltd 2020
 Contains Ordnance Survey data © Crown Copyright and database right 2020

