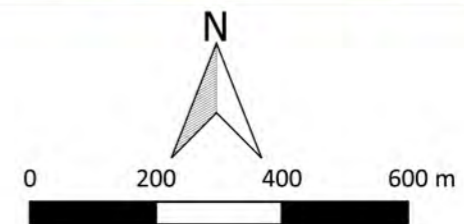



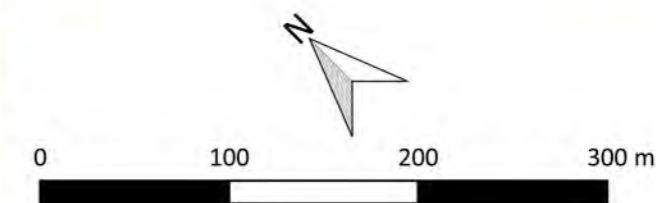
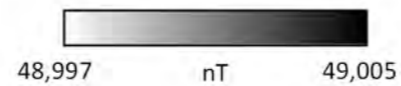
MSTL551 - Sunnica Energy Farm Reporting Zone F
 Figure F1 - Location of Survey Areas
 1:12,000 @ A3
 Copyright Magnitude Surveys Ltd 2020
 Contains Ordnance Survey data © Crown Copyright and database right 2020


- Survey Extent
- Unsurveyable Areas
- Detailed Figure Extents
- Scheduled Ancient Monument



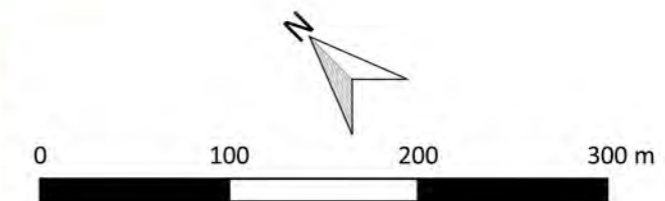
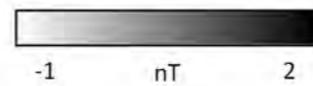


MSTL551 - Sunnica Energy Farm Reporting Zone F
 Figure F2 - Magnetic Total Field (Lower Sensor) (Overview) (West)
 1:4,000 @ A3
 Copyright Magnitude Surveys Ltd 2020
 Contains Ordnance Survey data © Crown Copyright and database right 2020





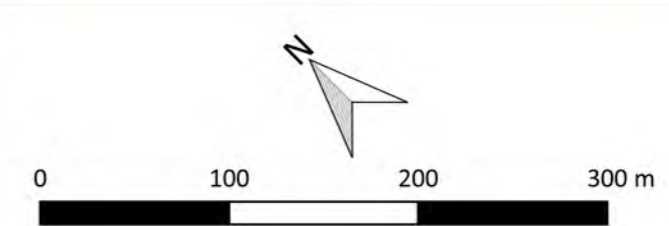
MSTL551 - Sunnica Energy Farm Reporting Zone F
 Figure F3 - Magnetic Gradient (Overview) (West)
 1:4,000 @ A3
 Copyright Magnitude Surveys Ltd 2020
 Contains Ordnance Survey data © Crown Copyright and database right 2020





MSTL551 - Sunnica Energy Farm Reporting Zone F
 Figure F4 - Magnetic Interpretation (Overview) (West)
 1:4,000 @ A3
 Copyright Magnitude Surveys Ltd 2020
 Contains Ordnance Survey data © Crown Copyright and database right 2020

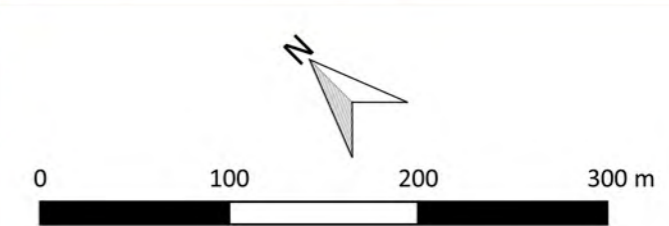
- | | | |
|-------------------------------|-------------------------|------------------|
| Archaeology Probable (Strong) | Undetermined (Strong) | Natural (Infill) |
| Archaeology Probable (Weak) | Undetermined (Weak) | Archaeology |
| Archaeology Possible (Strong) | Ferrous/Debris (Spread) | Agriculture |
| Archaeology Possible (Weak) | Magnetic Disturbance | Ridge and Furrow |
| Agriculture (Weak) | Natural (General) | Data Artefact |
| Agriculture (Spread) | Natural (Dissolution) | Ferrous (Spike) |






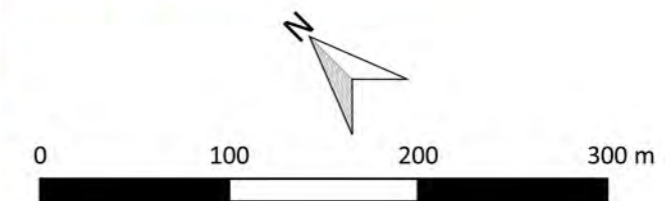
MSTL551 - Sunnica Energy Farm Reporting Zone F
 Figure F5 - Magnetic Interpretation Over Historic Maps (West)
 1:4,000 @ A3
 Copyright Magnitude Surveys Ltd 2020
 Contains historic maps: Ordnance Survey, 6" 2nd edition c. 1882-1913 ©
 National Library of Scotland

■ Archaeology Probable (Strong)	■ Undetermined (Strong)	▨ Natural (Infill)
■ Archaeology Probable (Weak)	■ Undetermined (Weak)	— Archaeology
■ Archaeology Possible (Strong)	■ Ferrous/Debris (Spread)	— Agriculture
■ Archaeology Possible (Weak)	■ Magnetic Disturbance	— Ridge and Furrow
■ Agriculture (Weak)	■ Natural (General)	— Data Artefact
▨ Agriculture (Spread)	▨ Natural (Dissolution)	• Ferrous (Spike)





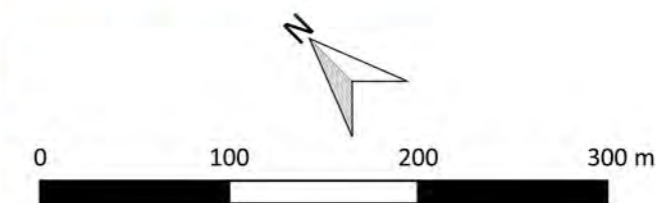
MSTL551 - Sunnica Energy Farm Reporting Zone F
 Figure F6 - Magnetic Total Field (Lower Sensor) (Overview) (Southwest)
 1:4,000 @ A3
 Copyright Magnitude Surveys Ltd 2020
 Contains Ordnance Survey data © Crown Copyright and database right 2020

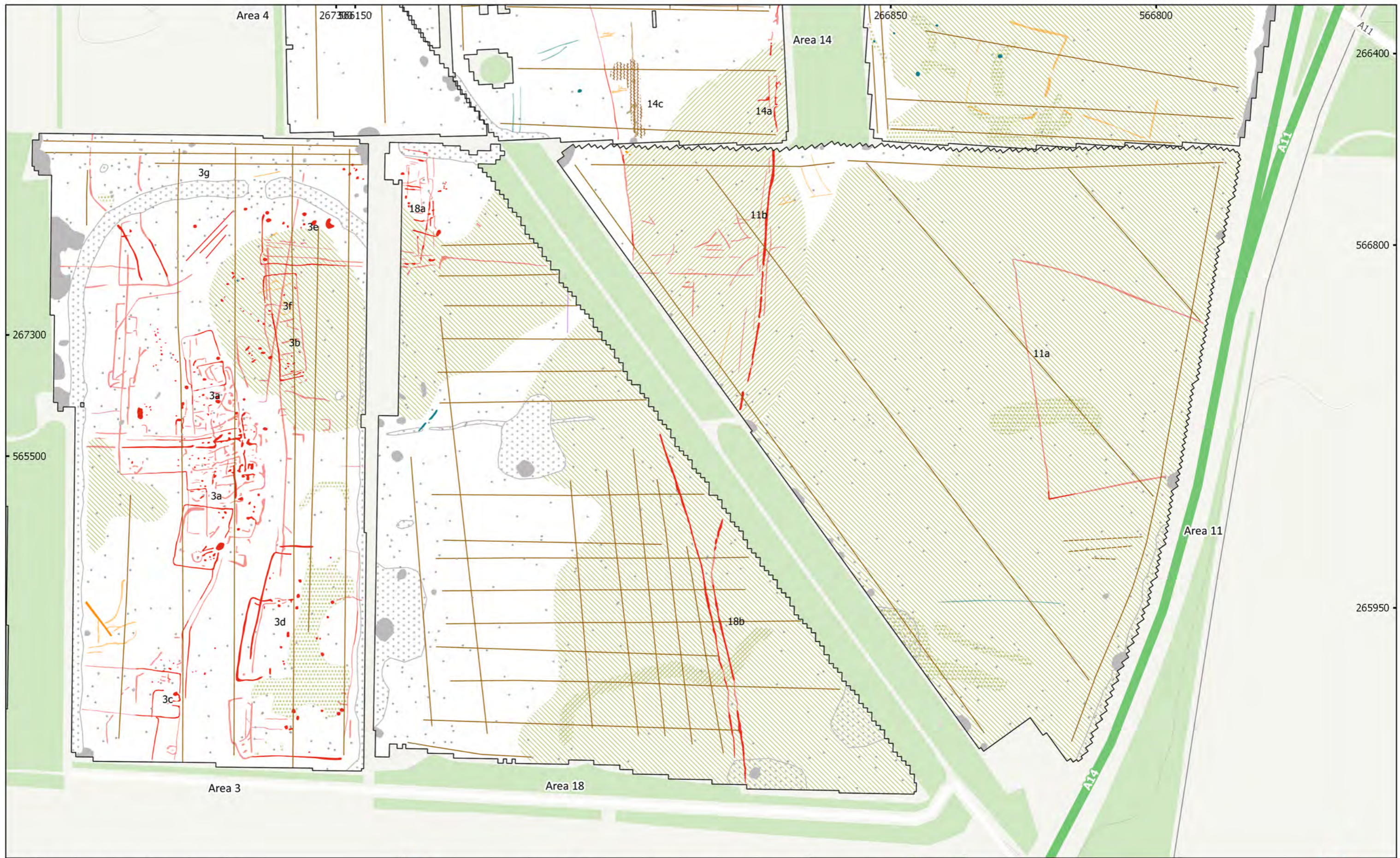


magnitude
surveys



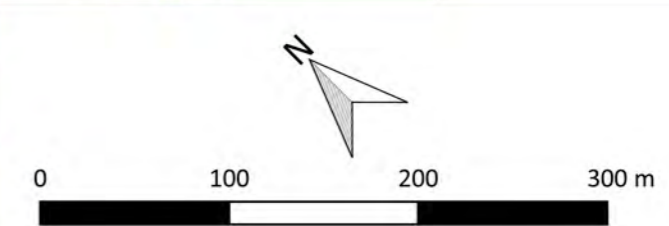
MSTL551 - Sunnica Energy Farm Reporting Zone F
 Figure F7 - Magnetic Gradient (Overview) (Southwest)
 1:4,000 @ A3
 Copyright Magnitude Surveys Ltd 2020
 Contains Ordnance Survey data © Crown Copyright and database right 2020

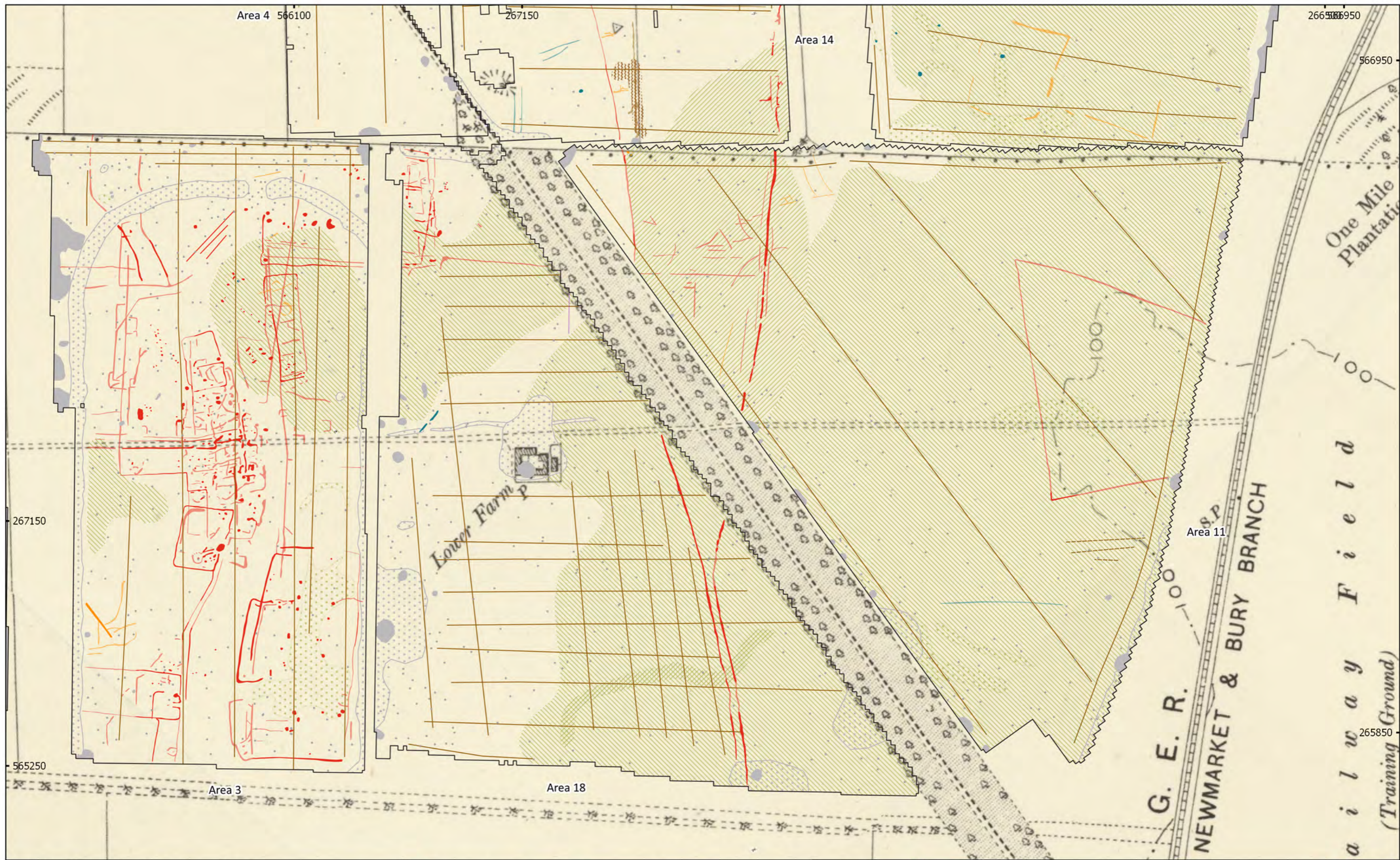




MSTL551 - Sunnica Energy Farm Reporting Zone F
 Figure F8 - Magnetic Interpretation (Overview) (Southwest)
 1:4,000 @ A3
 Copyright Magnitude Surveys Ltd 2020
 Contains Ordnance Survey data © Crown Copyright and database right 2020

- | | | |
|-------------------------------|-------------------------|------------------|
| Archaeology Probable (Strong) | Undetermined (Strong) | Natural (Infill) |
| Archaeology Probable (Weak) | Undetermined (Weak) | Archaeology |
| Archaeology Possible (Strong) | Ferrous/Debris (Spread) | Agriculture |
| Archaeology Possible (Weak) | Magnetic Disturbance | Ridge and Furrow |
| Agriculture (Weak) | Natural (General) | Data Artefact |
| Agriculture (Spread) | Natural (Dissolution) | Ferrous (Spike) |





MSTL551 - Sunnica Energy Farm Reporting Zone F
 Figure F9 - Magnetic Interpretation Over Historic Maps (Southwest)
 1:4,000 @ A3
 Copyright Magnitude Surveys Ltd 2020
 Contains historic maps: Ordnance Survey, 6" 2nd edition c. 1882-1913 ©
 National Library of Scotland

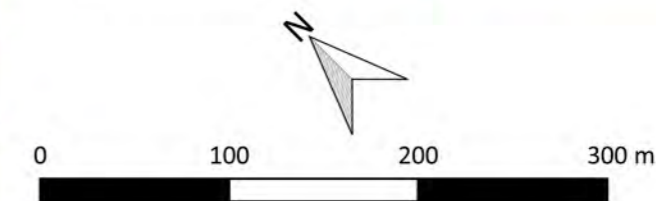
	Archaeology Probable (Strong)		Undetermined (Strong)		Natural (Infill)
	Archaeology Probable (Weak)		Undetermined (Weak)		Archaeology
	Archaeology Possible (Strong)		Ferrous/Debris (Spread)		Agriculture
	Archaeology Possible (Weak)		Magnetic Disturbance		Ridge and Furrow
	Agriculture (Weak)		Natural (General)		Data Artefact
	Agriculture (Spread)		Natural (Dissolution)		Ferrous (Spike)



**magnitude
surveys**

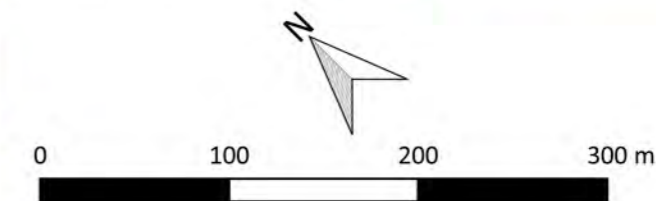


MSTL551 - Sunnica Energy Farm Reporting Zone F
 Figure F10 - Magnetic Total Field (Lower Sensor) (Overview) (Southeast)
 1:4,000 @ A3
 Copyright Magnitude Surveys Ltd 2020
 Contains Ordnance Survey data © Crown Copyright and database right 2020





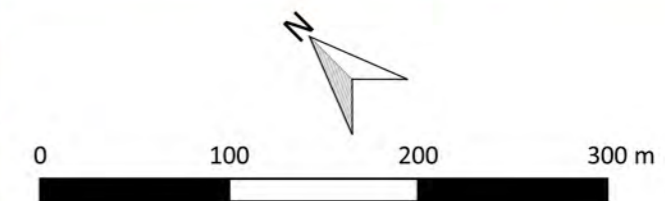
MSTL551 - Sunnica Energy Farm Reporting Zone F
 Figure F11 - Magnetic Gradient (Overview) (Southeast)
 1:4,000 @ A3
 Copyright Magnitude Surveys Ltd 2020
 Contains Ordnance Survey data © Crown Copyright and database right 2020





MSTL551 - Sunnica Energy Farm Reporting Zone F
 Figure F12 - Magnetic Interpretation (Overview) (Southeast)
 1:4,000 @ A3
 Copyright Magnitude Surveys Ltd 2020
 Contains Ordnance Survey data © Crown Copyright and database right 2020

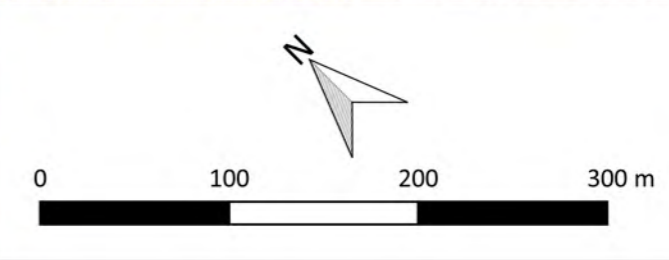
- | | | |
|-------------------------------|-------------------------|------------------|
| Archaeology Probable (Strong) | Undetermined (Strong) | Natural (Infill) |
| Archaeology Probable (Weak) | Undetermined (Weak) | Drain |
| Archaeology Possible (Strong) | Ferrous/Debris (Spread) | Agriculture |
| Archaeology Possible (Weak) | Magnetic Disturbance | Service |
| Agriculture (Weak) | Natural (General) | Undetermined |
| Agriculture (Spread) | Natural (Dissolution) | Ferrous (Spike) |

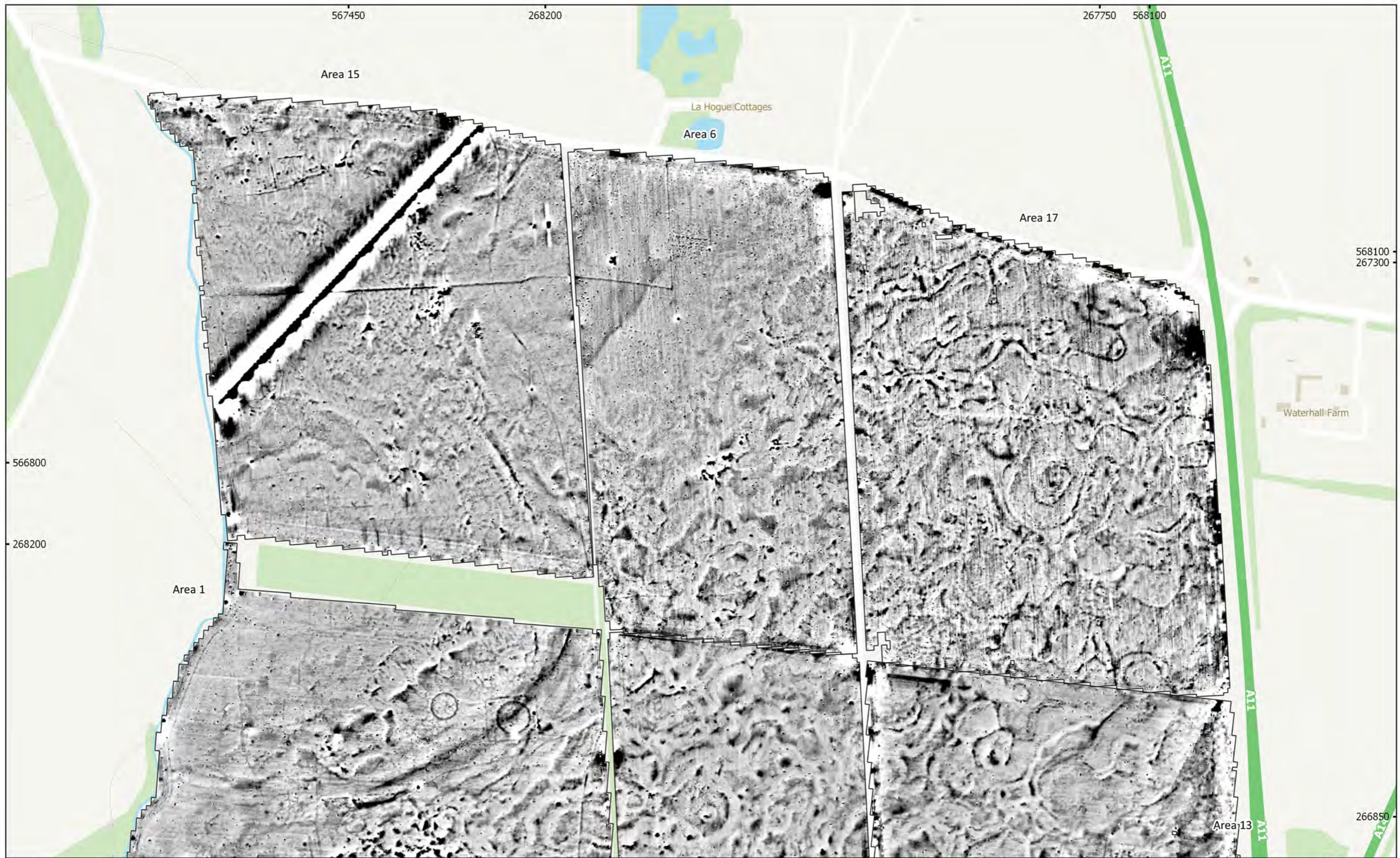




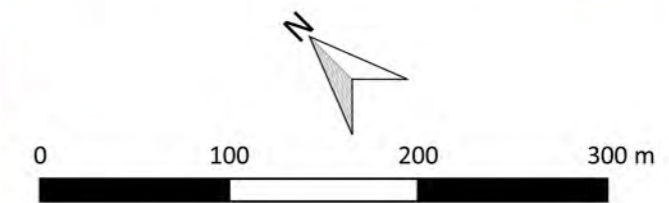
MSTL551 - Sunnica Energy Farm Reporting Zone F
 Figure F13 - Magnetic Interpretation Over Historic Maps (Southeast)
 1:4,000 @ A3
 Copyright Magnitude Surveys Ltd 2020
 Contains historic maps: Ordnance Survey, 6" 2nd edition c. 1882-1913 ©
 National Library of Scotland

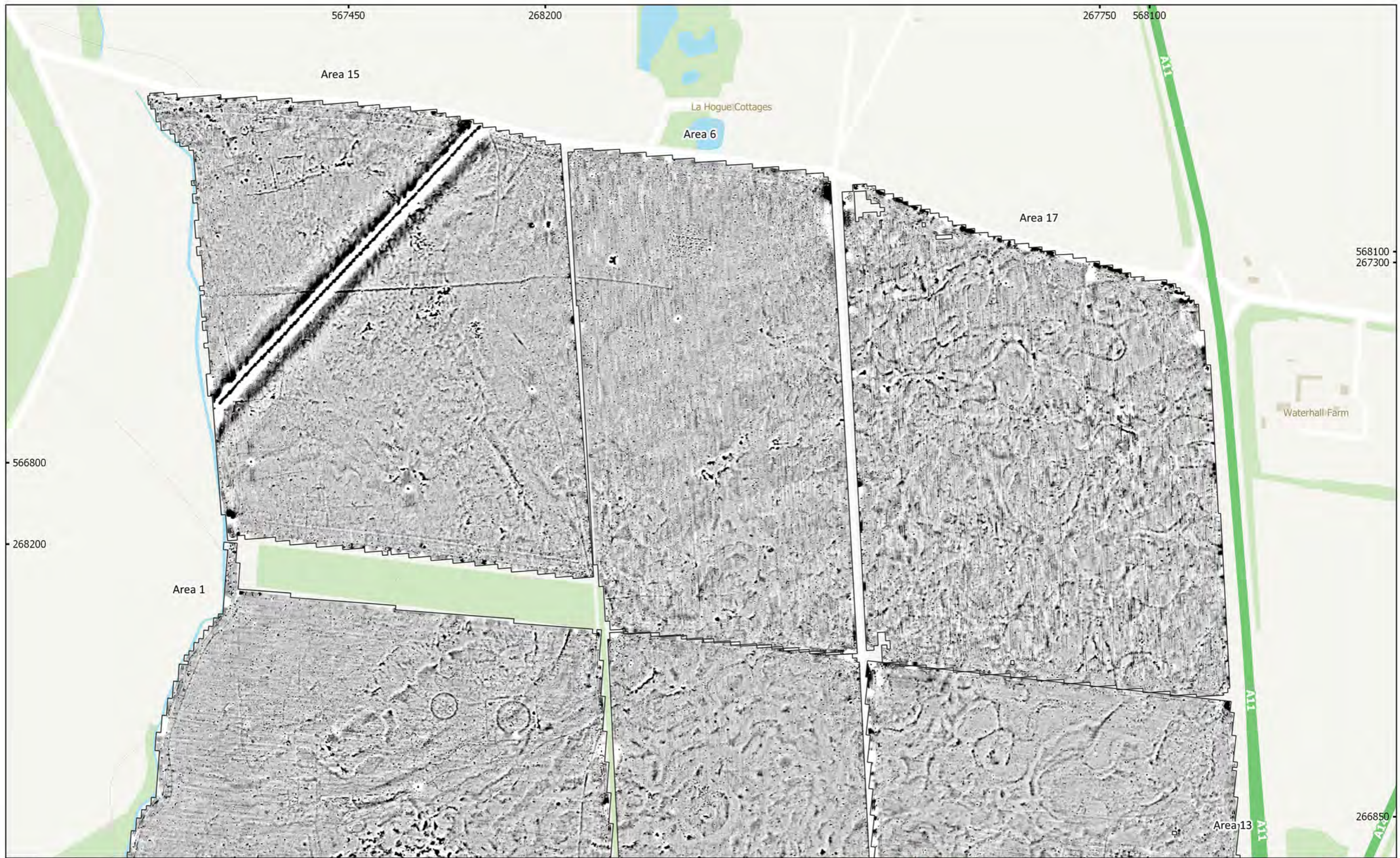
	Archaeology Probable (Strong)		Undetermined (Strong)		Natural (Infill)
	Archaeology Probable (Weak)		Undetermined (Weak)		Drain
	Archaeology Possible (Strong)		Ferrous/Debris (Spread)		Agriculture
	Archaeology Possible (Weak)		Magnetic Disturbance		Service
	Agriculture (Weak)		Natural (General)		Undetermined
	Agriculture (Spread)		Natural (Dissolution)		Ferrous (Spike)



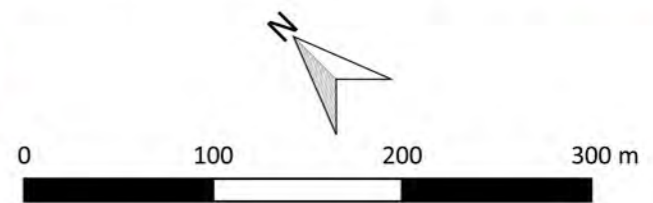
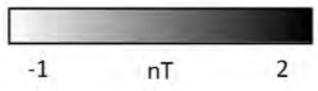


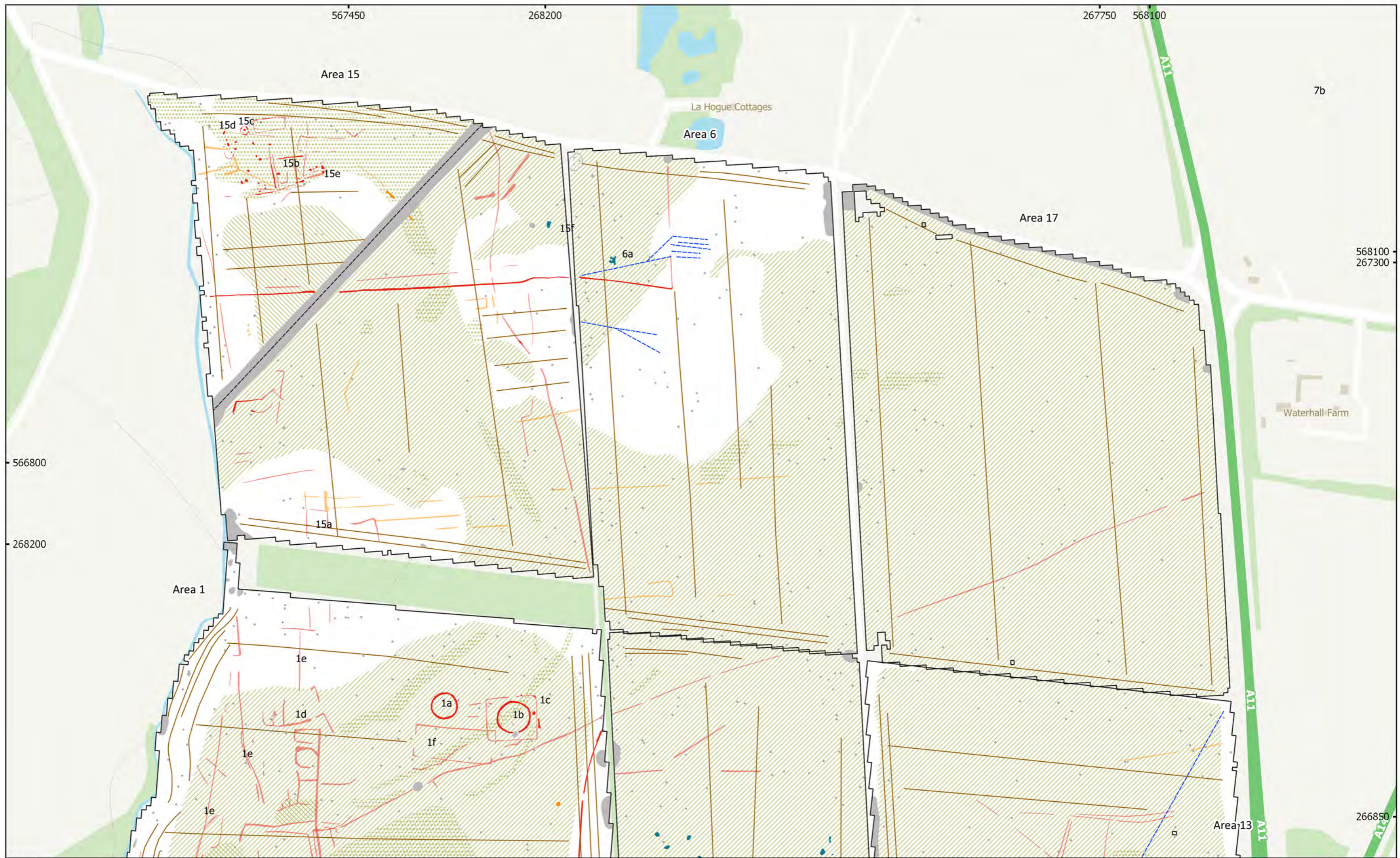
MSTL551 - Sunnica Energy Farm Reporting Zone F
 Figure F14 - Magnetic Total Field (Lower Sensor) (Overview) (Northeast)
 1:4,000 @ A3
 Copyright Magnitude Surveys Ltd 2020
 Contains Ordnance Survey data © Crown Copyright and database right 2020





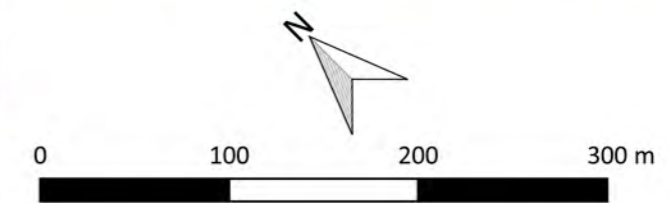
MSTL551 - Sunnica Energy Farm Reporting Zone F
 Figure F15 - Magnetic Gradient (Overview) (Northeast)
 1:4,000 @ A3
 Copyright Magnitude Surveys Ltd 2020
 Contains Ordnance Survey data © Crown Copyright and database right 2020

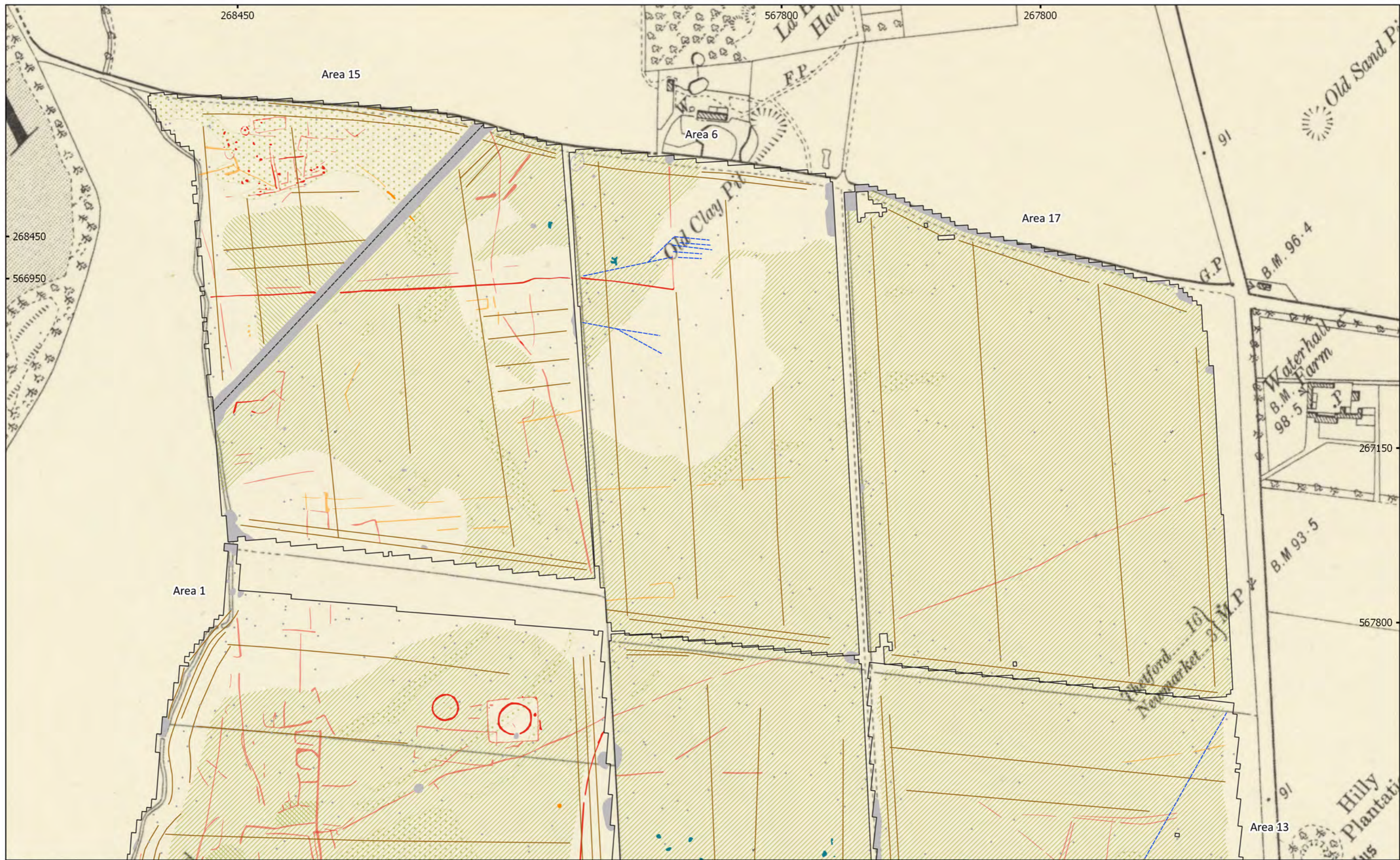




MSTL551 - Sunnica Energy Farm Reporting Zone F
 Figure F16 - Magnetic Interpretation (Overview) (Northeast)
 1:4,000 @ A3
 Copyright Magnitude Surveys Ltd 2020
 Contains Ordnance Survey data © Crown Copyright and database right 2020

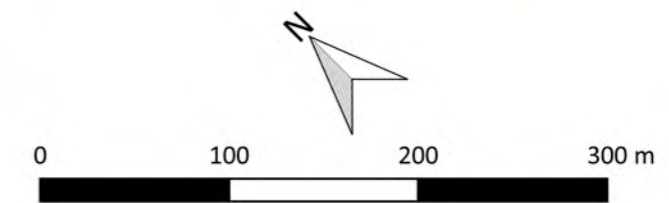
- | | | |
|---|---|---|
| ■ Archaeology Probable (Strong) | ■ Ferrous/Debris (Spread) | — Drain |
| ■ Archaeology Probable (Weak) | ■ Magnetic Disturbance | — Agriculture |
| ■ Archaeology Possible (Strong) | ■ Natural (General) | - - - Service |
| ■ Archaeology Possible (Weak) | ■ Natural (Dissolution) | ● Ferrous (Spike) |
| ■ Undetermined (Strong) | ■ Natural (Infill) | |

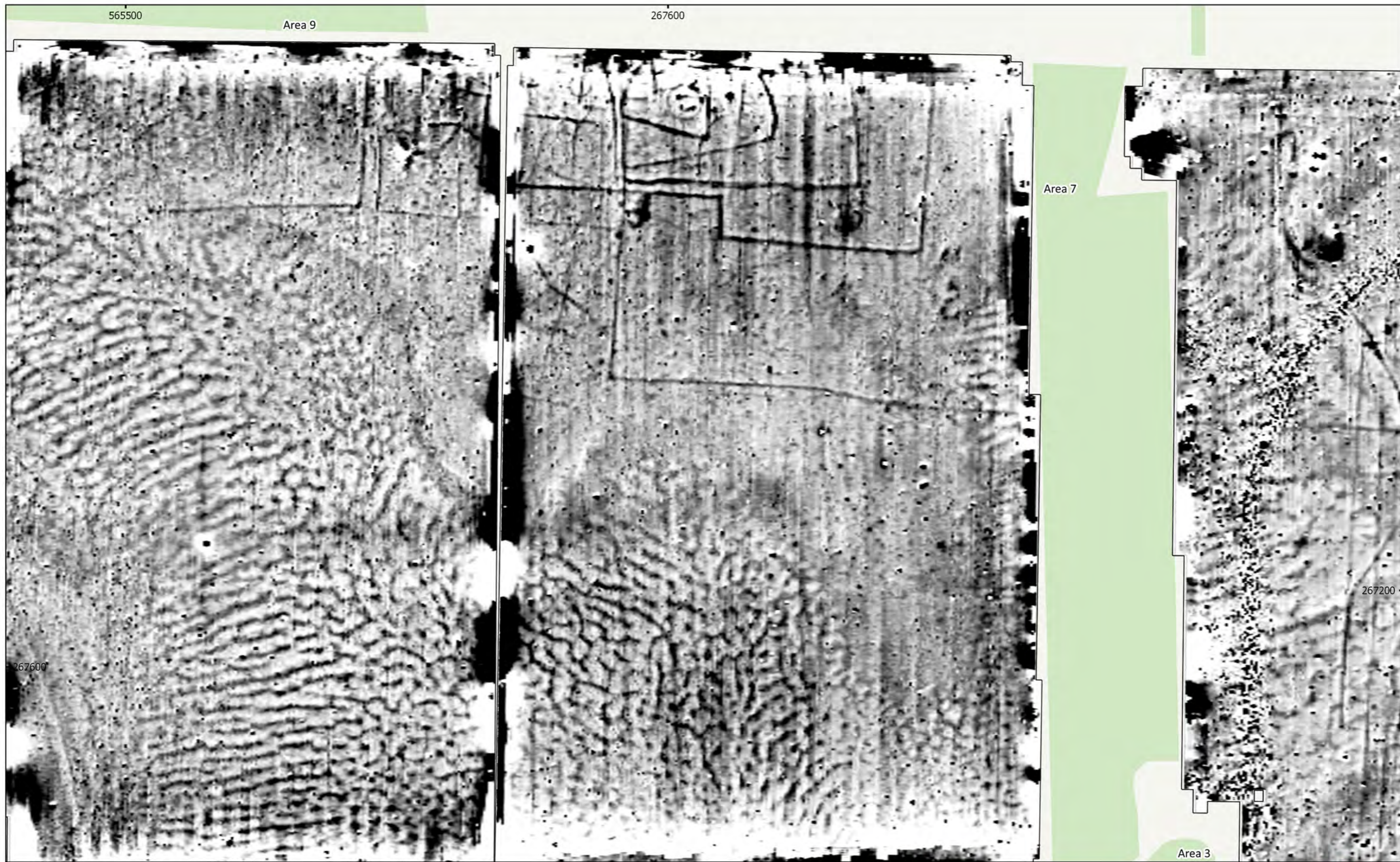




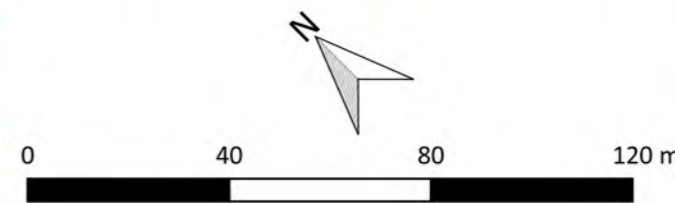
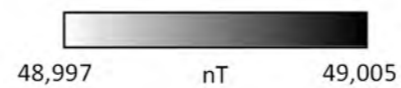
MSTL551 - Sunnica Energy Farm Reporting Zone F
 Figure F17 - Magnetic Interpretation Over Historic Maps (Northeast)
 1:4,000 @ A3
 Copyright Magnitude Surveys Ltd 2020
 Contains historic maps: Ordnance Survey, 6" 2nd edition c. 1882-1913 ©
 National Library of Scotland

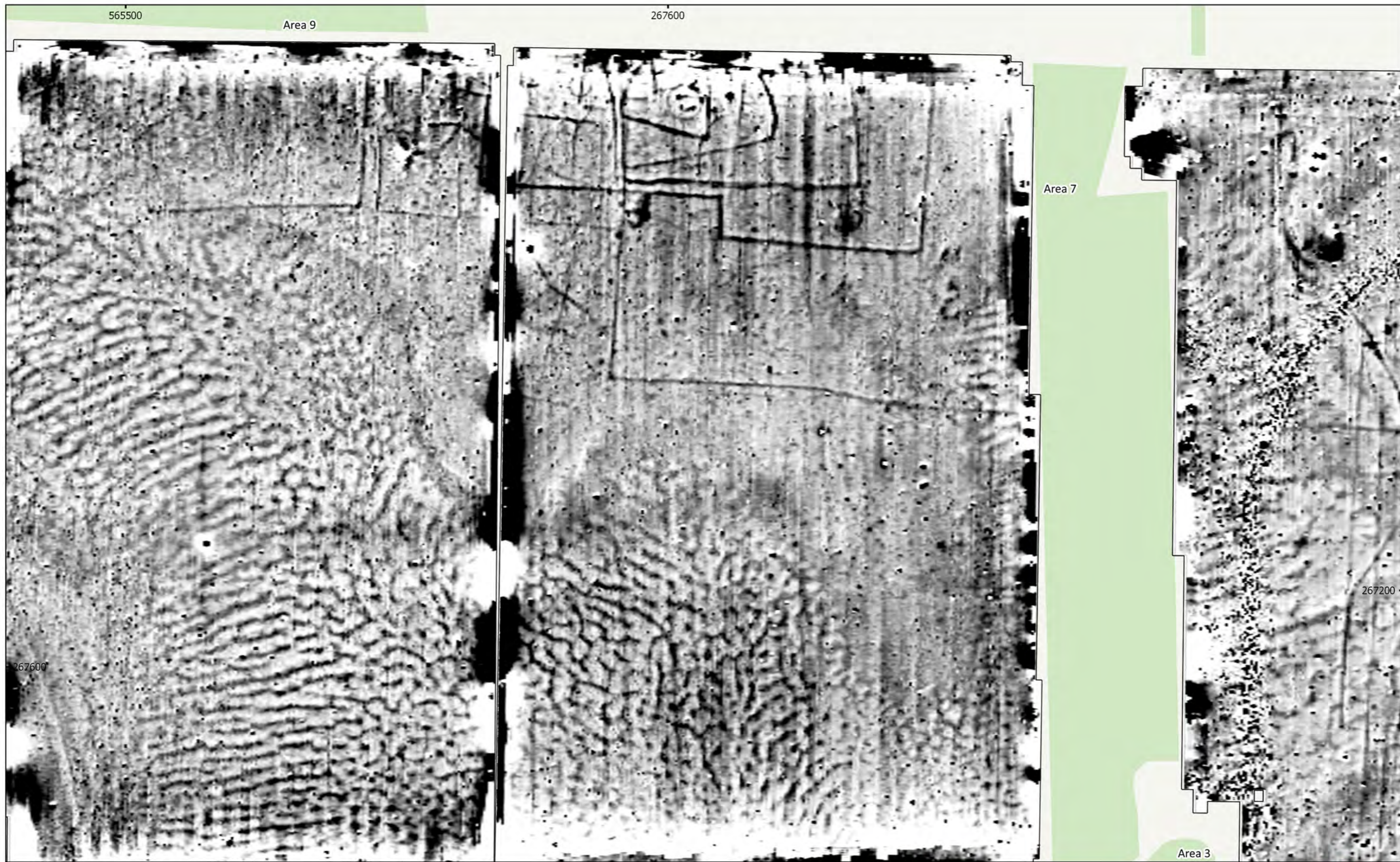
- | | | |
|--|---|--|
| ■ Archaeology Probable (Strong) | ■ Ferrous/Debris (Spread) | --- Drain |
| ■ Archaeology Probable (Weak) | ■ Magnetic Disturbance | --- Agriculture |
| ■ Archaeology Possible (Strong) | ■ Natural (General) | --- Service |
| ■ Archaeology Possible (Weak) | ■ Natural (Dissolution) | ● Ferrous (Spike) |
| ■ Undetermined (Strong) | ■ Natural (Infill) | |



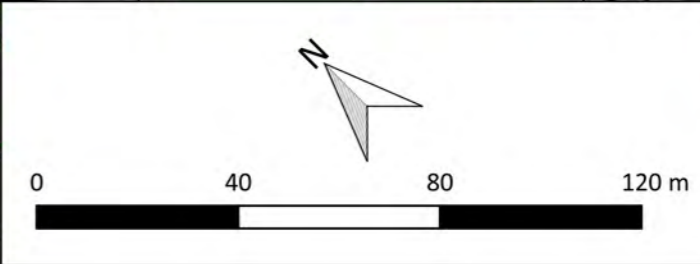



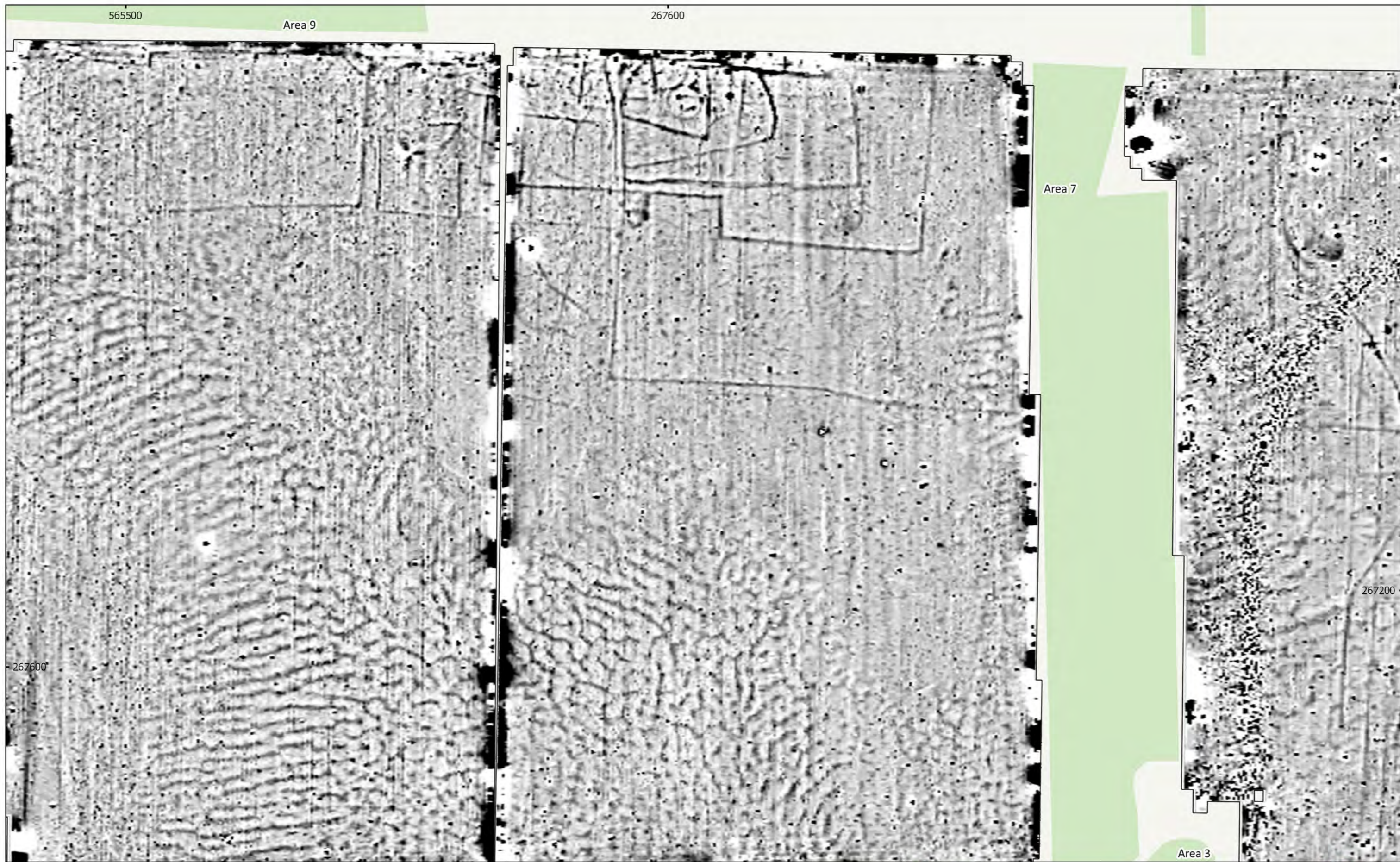
MSTL551 - Sunnica Energy Farm Reporting Zone F
 Figure F18 - Magnetic Total Field (Lower Sensor) (Areas 7 & 9)
 1:1,500 @ A3
 Copyright Magnitude Surveys Ltd 2020
 Contains Ordnance Survey data © Crown Copyright and database right 2020



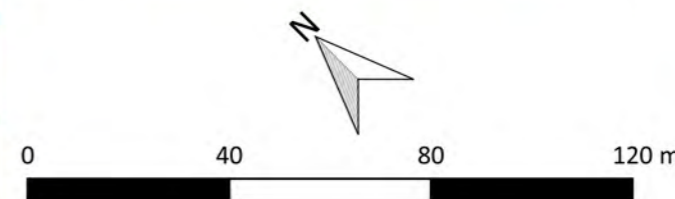


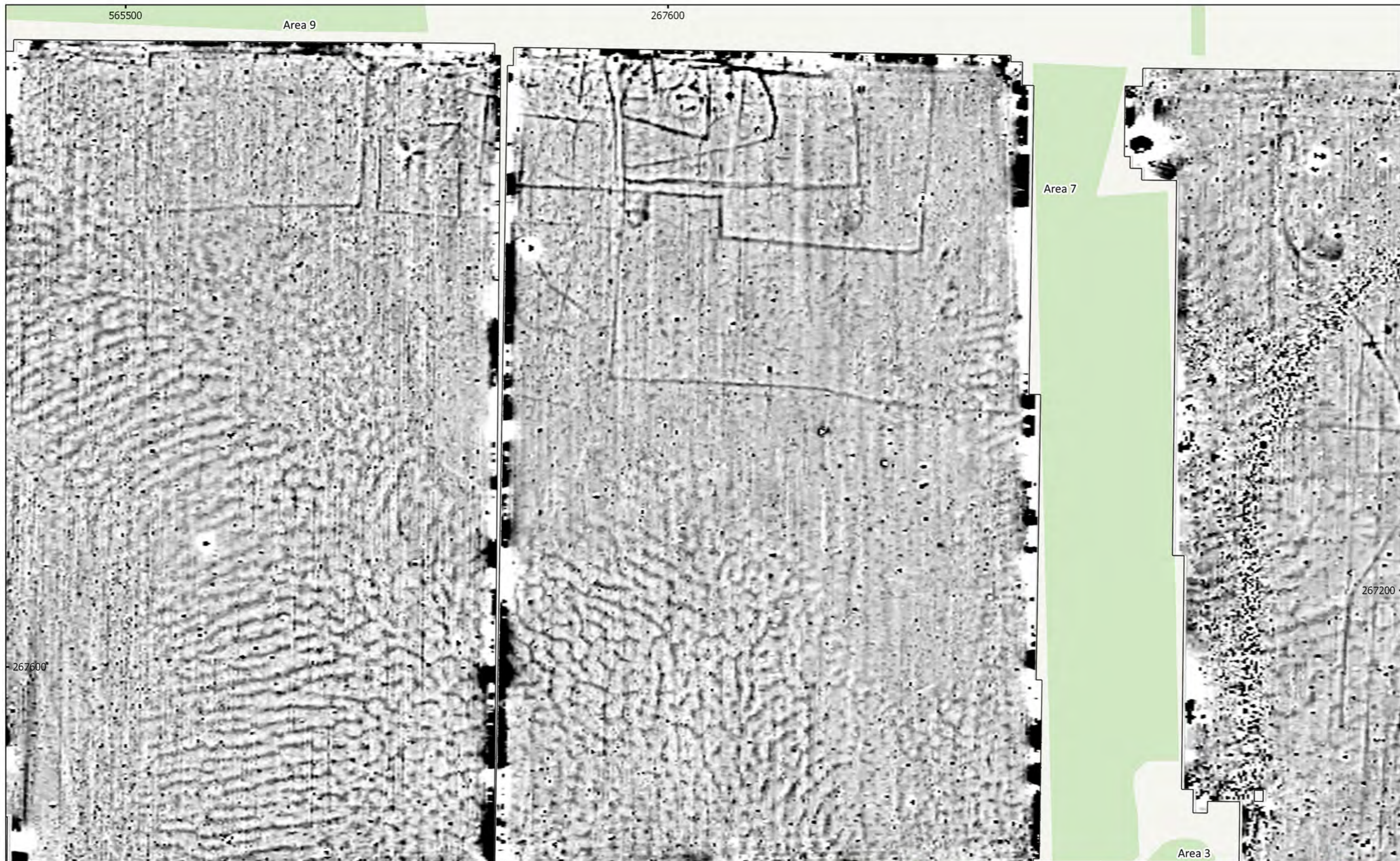
MSTL551 - Sunnica Energy Farm Reporting Zone F
 Figure F18 - Magnetic Total Field (Lower Sensor) (West & South-West)
 1:1,500 @ A3
 Copyright Magnitude Surveys Ltd 2020
 Contains Ordnance Survey data © Crown Copyright and database right 2020



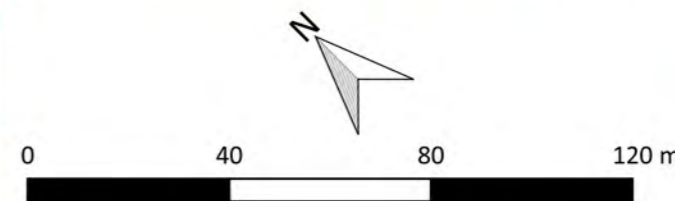


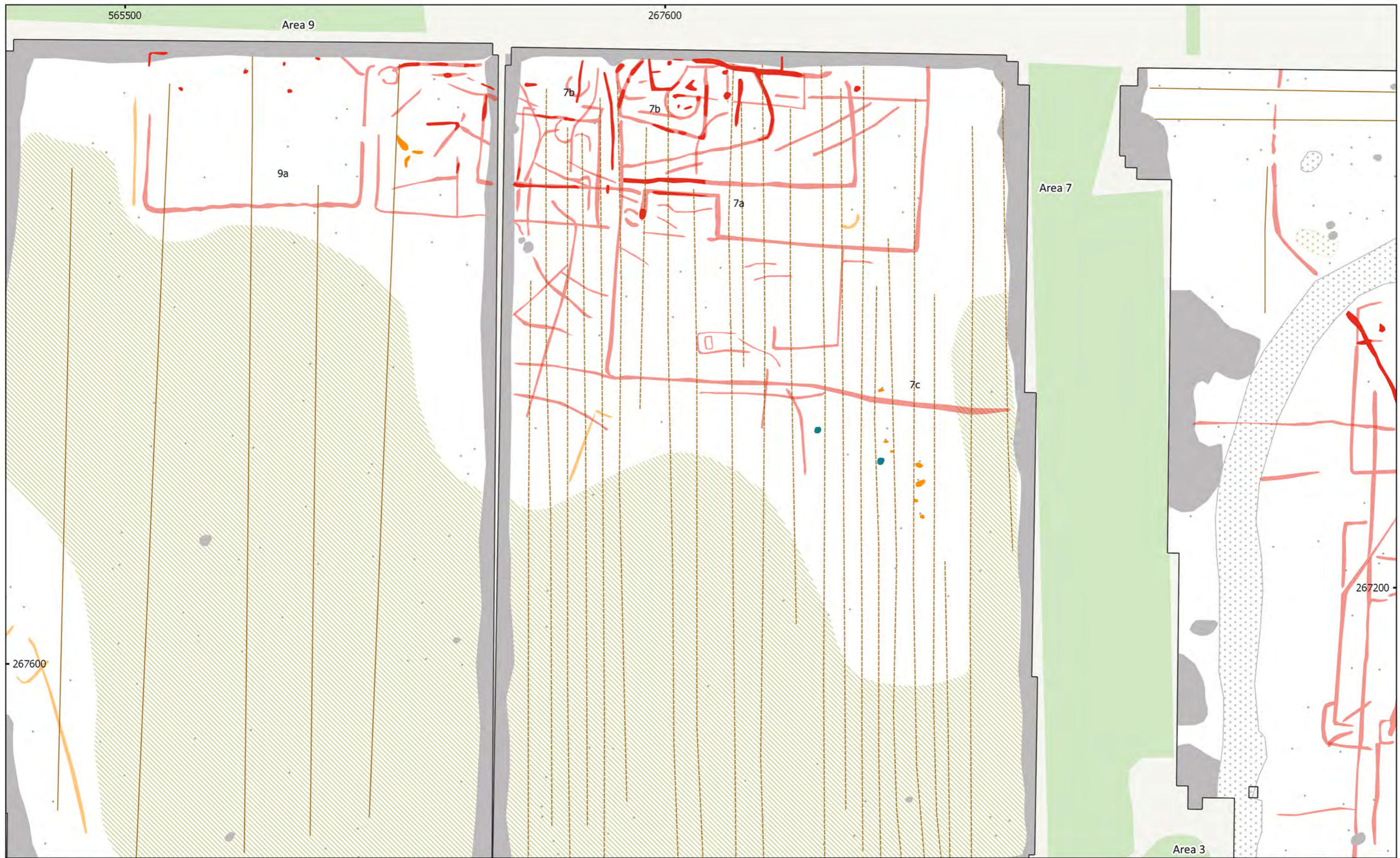
MSTL551 - Sunnica Energy Farm Reporting Zone F
 Figure F19 - Magnetic Gradient (Areas 7 & 9)
 1:1,500 @ A3
 Copyright Magnitude Surveys Ltd 2020
 Contains Ordnance Survey data © Crown Copyright and database right 2020





MSTL551 - Sunnica Energy Farm Reporting Zone F
 Figure F19 - Magnetic Gradient (West & South-West)
 1:1,500 @ A3
 Copyright Magnitude Surveys Ltd 2020
 Contains Ordnance Survey data © Crown Copyright and database right 2020





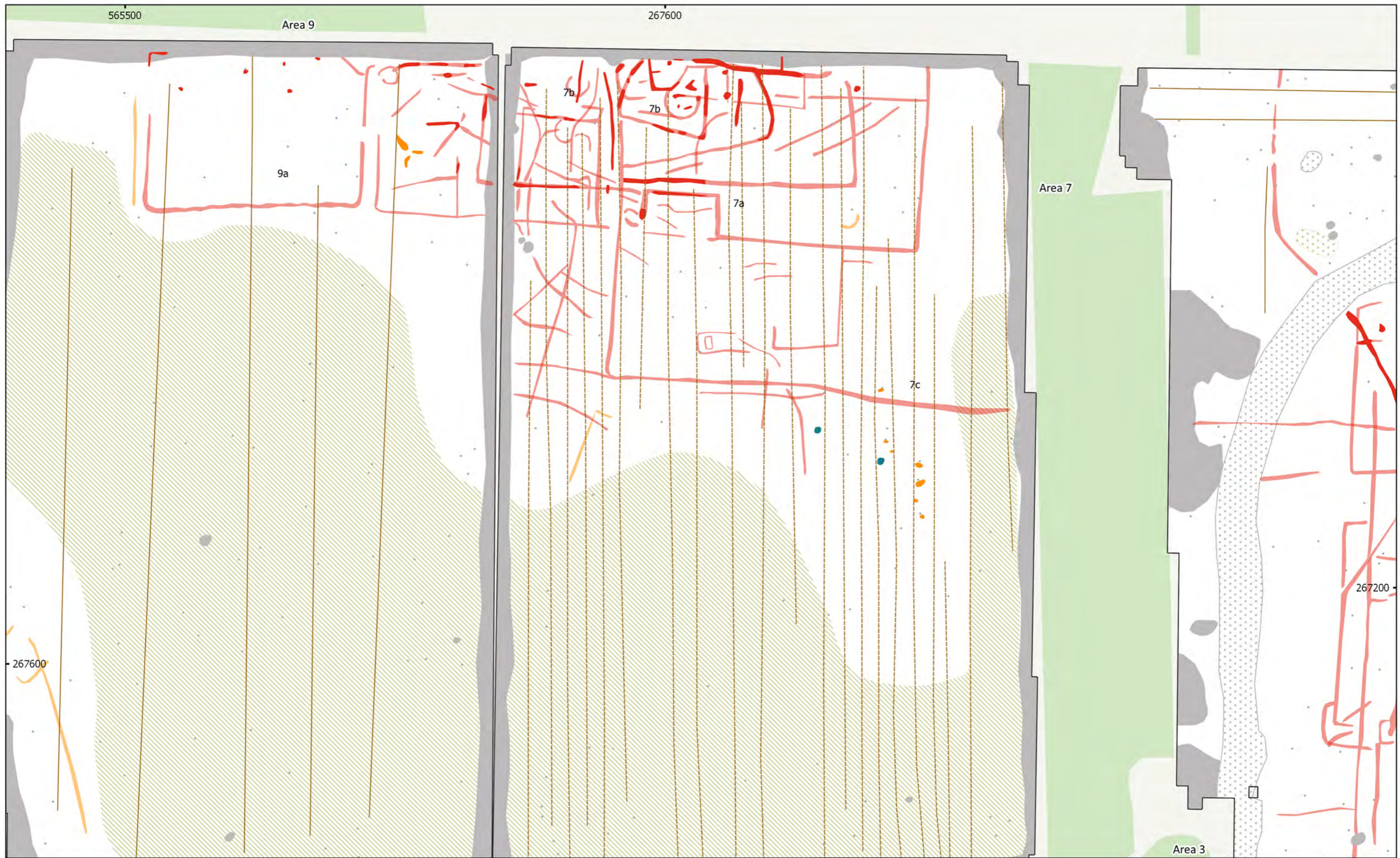
MSTL551 - Sunnica Energy Farm Reporting Zone F
 Figure F20 - Magnetic Interpretation (Areas 7 & 9)
 1:1,500 @ A3
 Copyright Magnitude Surveys Ltd 2020
 Contains Ordnance Survey data © Crown Copyright and database right 2020

- | | | |
|-------------------------------|-------------------------|------------------|
| Archaeology Probable (Strong) | Undetermined (Strong) | Natural (Infill) |
| Archaeology Probable (Weak) | Ferrous/Debris (Spread) | Agriculture |
| Archaeology Possible (Strong) | Magnetic Disturbance | Ridge and Furrow |
| Archaeology Possible (Weak) | Natural (General) | Ferrous (Spike) |



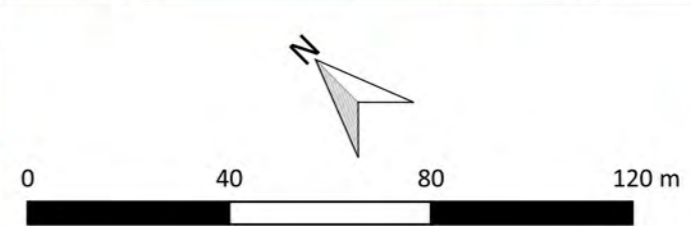
0 40 80 120 m


magnitude surveys



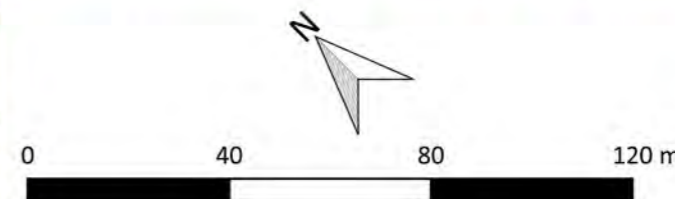
MSTL551 - Sunnica Energy Farm Reporting Zone F
 Figure F20 - Magnetic Interpretation (West & South-West)
 1:1,500 @ A3
 Copyright Magnitude Surveys Ltd 2020
 Contains Ordnance Survey data © Crown Copyright and database right 2020

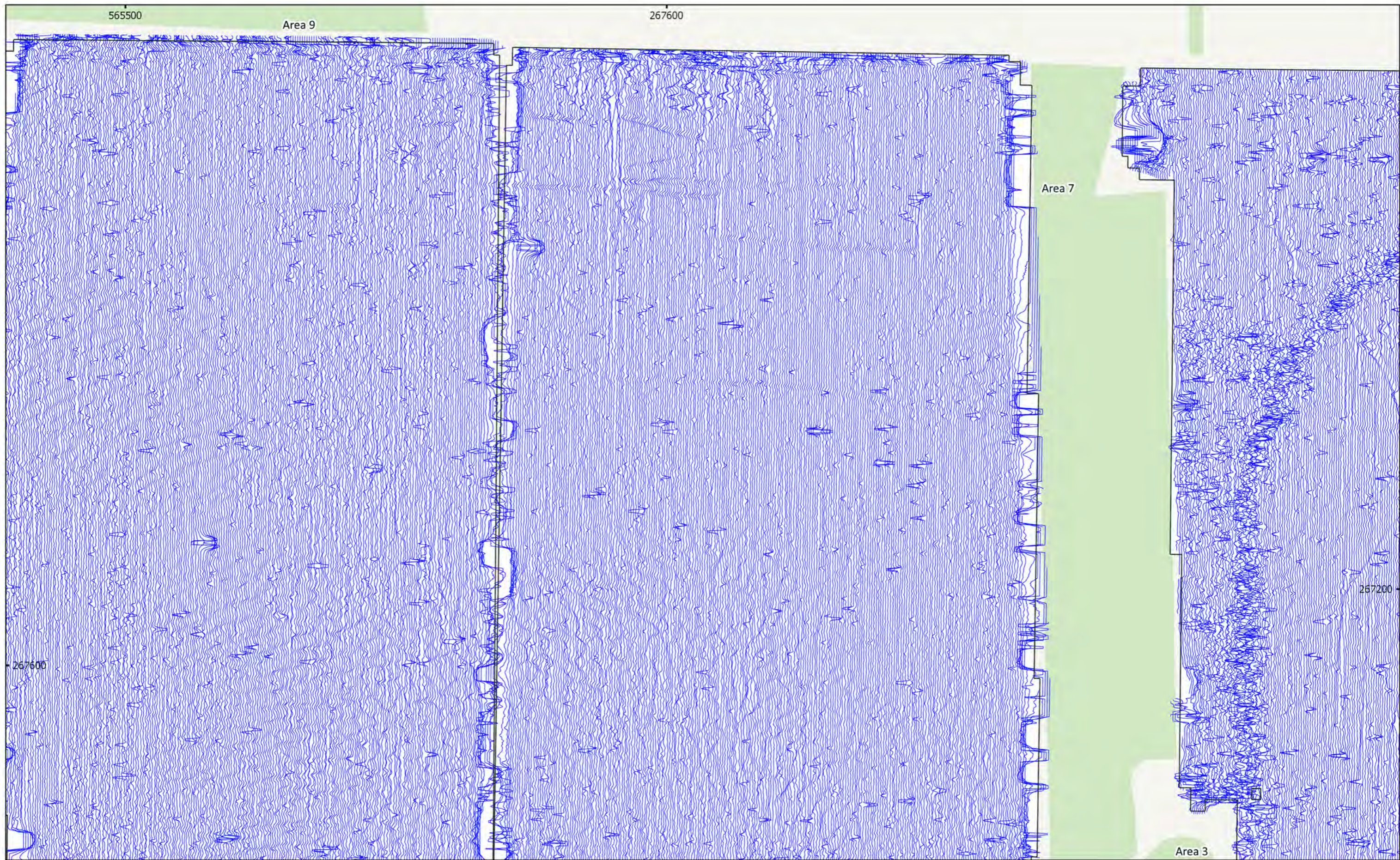
- | | | |
|---|---|------------------|
| ■ Archaeology Probable (Strong) | ■ Undetermined (Strong) | Natural (Infill) |
| ■ Archaeology Probable (Weak) | Ferrous/Debris (Spread) | Agriculture |
| ■ Archaeology Possible (Strong) | Magnetic Disturbance | Ridge and Furrow |
| ■ Archaeology Possible (Weak) | Natural (General) | Ferrous (Spike) |



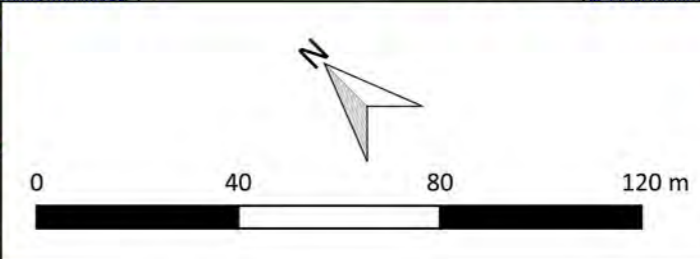



MSTL551 - Sunnica Energy Farm Reporting Zone F
 Figure F21 - XY Trace Plot (Areas 7 & 9)
 30nT/cm at 1:1,500 @ A3
 Copyright Magnitude Surveys Ltd 2020
 Contains Ordnance Survey data © Crown Copyright and database right 2020



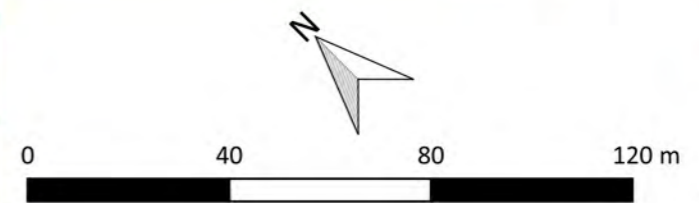
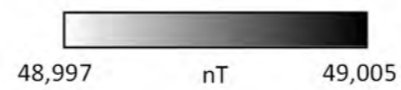



MSTL551 - Sunnica Energy Farm Reporting Zone F
 Figure F21 - XY Trace Plot (West & South-West)
 30nT/cm at 1:1,500 @ A3
 Copyright Magnitude Surveys Ltd 2020
 Contains Ordnance Survey data © Crown Copyright and database right 2020



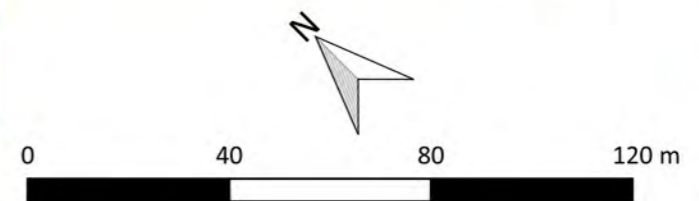
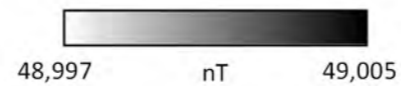


MSTL551 - Sunnica Energy Farm Reporting Zone F
 Figure F22 - Magnetic Total Field (Lower Sensor) (Areas 5 & 8)
 1:1,500 @ A3
 Copyright Magnitude Surveys Ltd 2020
 Contains Ordnance Survey data © Crown Copyright and database right 2020






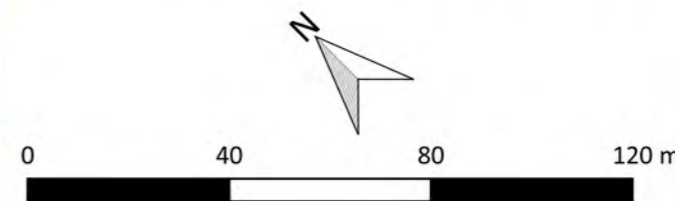
MSTL551 - Sunnica Energy Farm Reporting Zone F
 Figure F22 - Magnetic Total Field (Lower Sensor) (West & South-West)
 1:1,500 @ A3
 Copyright Magnitude Surveys Ltd 2020
 Contains Ordnance Survey data © Crown Copyright and database right 2020




magnitude
surveys

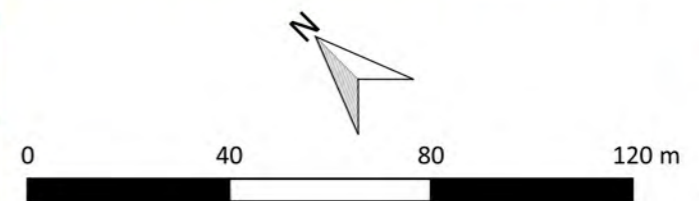


MSTL551 - Sunnica Energy Farm Reporting Zone F
 Figure F23 - Magnetic Gradient (Areas 5 & 8)
 1:1,500 @ A3
 Copyright Magnitude Surveys Ltd 2020
 Contains Ordnance Survey data © Crown Copyright and database right 2020





MSTL551 - Sunnica Energy Farm Reporting Zone F
 Figure F23 - Magnetic Gradient (West & South-West)
 1:1,500 @ A3
 Copyright Magnitude Surveys Ltd 2020
 Contains Ordnance Survey data © Crown Copyright and database right 2020



magnitude
surveys



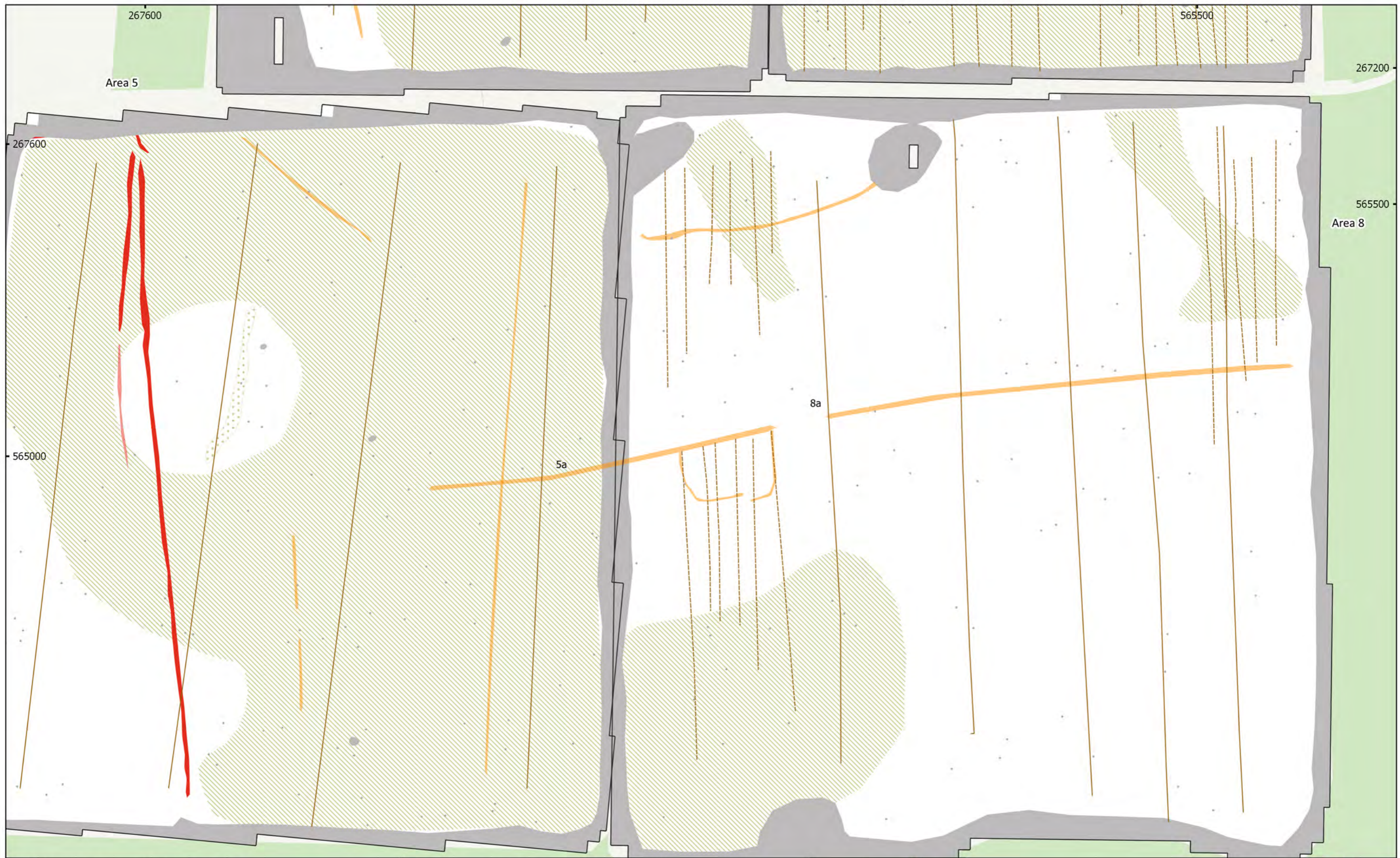
MSTL551 - Sunnica Energy Farm Reporting Zone F
 Figure F24 - Magnetic Interpretation (Areas 5 & 8)
 1:1,500 @ A3
 Copyright Magnitude Surveys Ltd 2020
 Contains Ordnance Survey data © Crown Copyright and database right 2020

- | | | |
|-------------------------------|----------------------|------------------|
| Archaeology Probable (Strong) | Magnetic Disturbance | Agriculture |
| Archaeology Probable (Weak) | Natural (General) | Ridge and Furrow |
| Archaeology Possible (Weak) | Natural (Infill) | Ferrous (Spike) |



0 40 80 120 m

magnitude surveys




MSTL551 - Sunnica Energy Farm Reporting Zone F
 Figure F24 - Magnetic Interpretation (West & South-West)
 1:1,500 @ A3
 Copyright Magnitude Surveys Ltd 2020
 Contains Ordnance Survey data © Crown Copyright and database right 2020

- | | | |
|-------------------------------|----------------------|------------------|
| Archaeology Probable (Strong) | Magnetic Disturbance | Agriculture |
| Archaeology Probable (Weak) | Natural (General) | Ridge and Furrow |
| Archaeology Possible (Weak) | Natural (Infill) | Ferrous (Spike) |

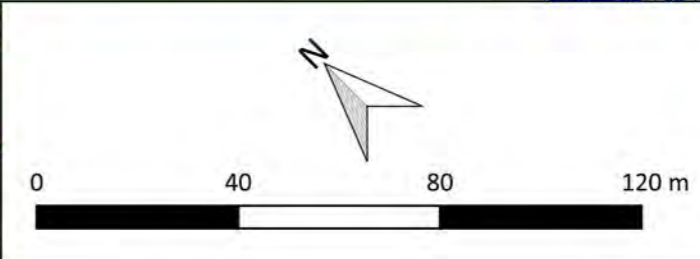



0 40 80 120 m

magnitude
surveys



MSTL551 - Sunnica Energy Farm Reporting Zone F
 Figure F25 - XY Trace Plot (Areas 5 & 8)
 30nT/cm at 1:1,500 @ A3
 Copyright Magnitude Surveys Ltd 2020
 Contains Ordnance Survey data © Crown Copyright and database right 2020





Area 5

Area 8

MSTL551 - Sunnica Energy Farm Reporting Zone F
 Figure F25 - XY Trace Plot (West & South-West)
 30nT/cm at 1:1,500 @ A3
 Copyright Magnitude Surveys Ltd 2020
 Contains Ordnance Survey data © Crown Copyright and database right 2020

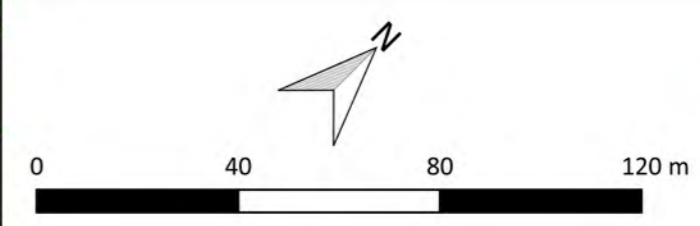
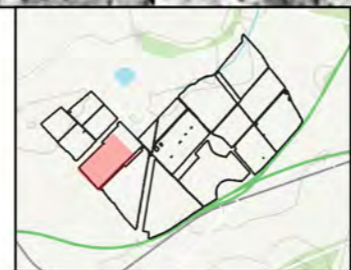
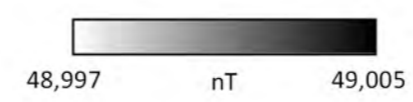


0 40 80 120 m

magnitude
surveys

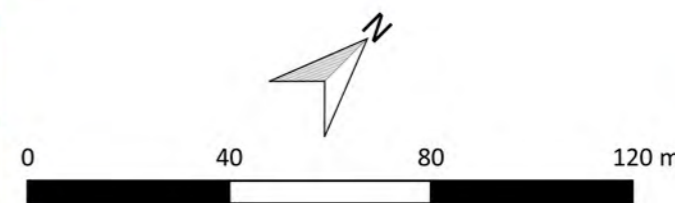
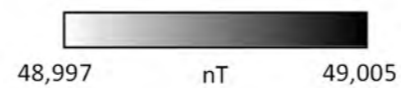


MSTL551 - Sunnica Energy Farm Reporting Zone F
 Figure F26 - Magnetic Total Field (Lower Sensor) (Area 3)
 1:1,500 @ A3
 Copyright Magnitude Surveys Ltd 2020
 Contains Ordnance Survey data © Crown Copyright and database right 2020



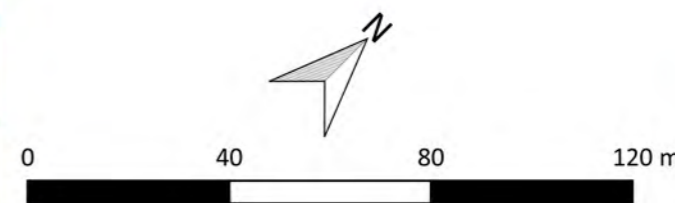


MSTL551 - Sunnica Energy Farm Reporting Zone F
 Figure F26 - Magnetic Total Field (Lower Sensor) (West & South-West)
 1:1,500 @ A3
 Copyright Magnitude Surveys Ltd 2020
 Contains Ordnance Survey data © Crown Copyright and database right 2020



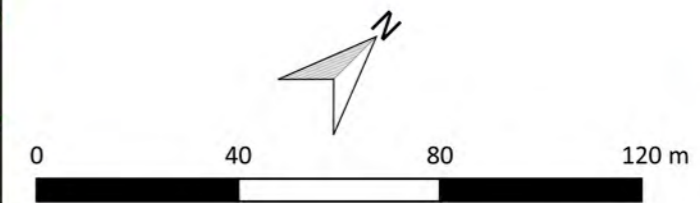
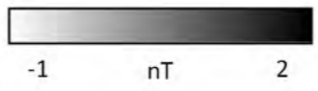


MSTL551 - Sunnica Energy Farm Reporting Zone F
 Figure F27 - Magnetic Gradient (Area 3)
 1:1,500 @ A3
 Copyright Magnitude Surveys Ltd 2020
 Contains Ordnance Survey data © Crown Copyright and database right 2020





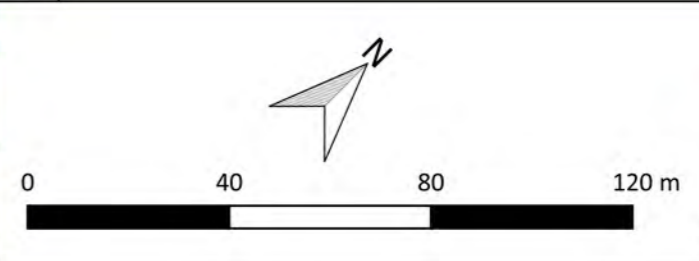
MSTL551 - Sunnica Energy Farm Reporting Zone F
 Figure F27 - Magnetic Gradient (West & South-West)
 1:1,500 @ A3
 Copyright Magnitude Surveys Ltd 2020
 Contains Ordnance Survey data © Crown Copyright and database right 2020





MSTL551 - Sunnica Energy Farm Reporting Zone F
 Figure F28 - Magnetic Interpretation (Area 3)
 1:1,500 @ A3
 Copyright Magnitude Surveys Ltd 2020
 Contains Ordnance Survey data © Crown Copyright and database right 2020

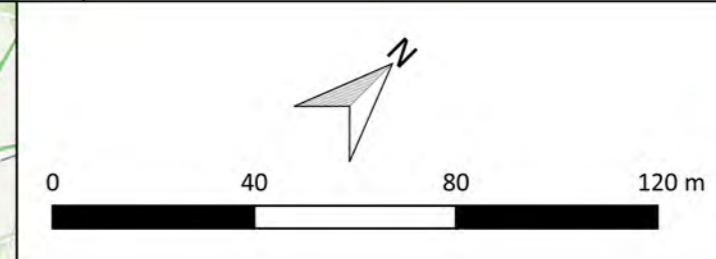
- | | | |
|-------------------------------|-------------------------|------------------|
| Archaeology Probable (Strong) | Undetermined (Strong) | Natural (Infill) |
| Archaeology Probable (Weak) | Ferrous/Debris (Spread) | Agriculture |
| Archaeology Possible (Strong) | Magnetic Disturbance | Ferrous (Spike) |
| Archaeology Possible (Weak) | Natural (General) | |






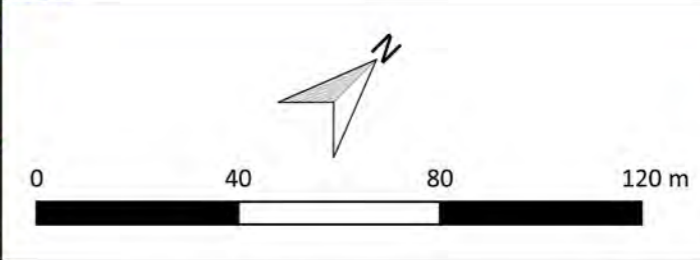
MSTL551 - Sunnica Energy Farm Reporting Zone F
 Figure F28 - Magnetic Interpretation (West & South-West)
 1:1,500 @ A3
 Copyright Magnitude Surveys Ltd 2020
 Contains Ordnance Survey data © Crown Copyright and database right 2020


- | | | |
|---|---|--|
| ■ Archaeology Probable (Strong) | ■ Undetermined (Strong) | ■ Natural (Infill) |
| ■ Archaeology Probable (Weak) | ■ Ferrous/Debris (Spread) | — Agriculture |
| ■ Archaeology Possible (Strong) | ■ Magnetic Disturbance | • Ferrous (Spike) |
| ■ Archaeology Possible (Weak) | ■ Natural (General) | |



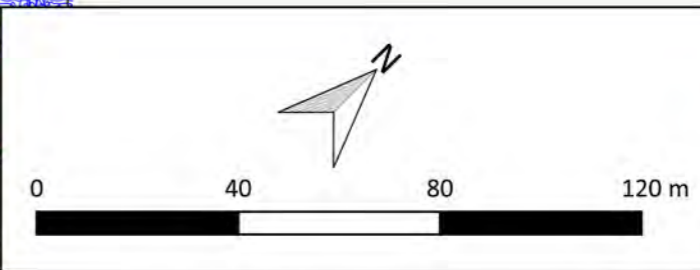


MSTL551 - Sunnica Energy Farm Reporting Zone F
 Figure F29 - XY Trace Plot (Area 3)
 30nT/cm at 1:1,500 @ A3
 Copyright Magnitude Surveys Ltd 2020
 Contains Ordnance Survey data © Crown Copyright and database right 2020



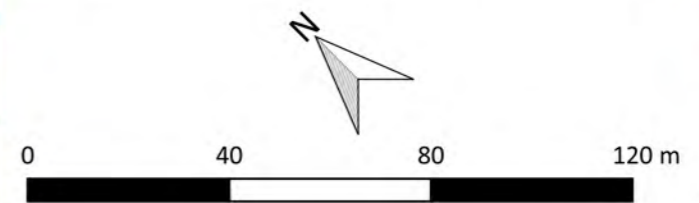
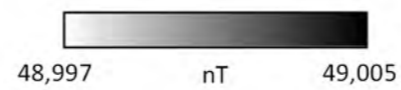


MSTL551 - Sunnica Energy Farm Reporting Zone F
 Figure F29 - XY Trace Plot (West & South-West)
 30nT/cm at 1:1,500 @ A3
 Copyright Magnitude Surveys Ltd 2020
 Contains Ordnance Survey data © Crown Copyright and database right 2020



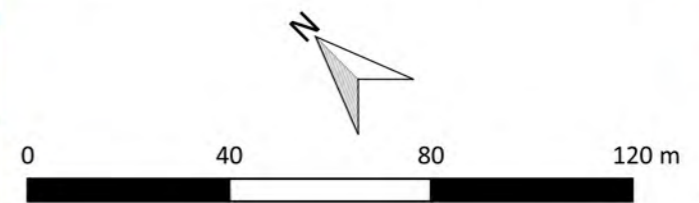
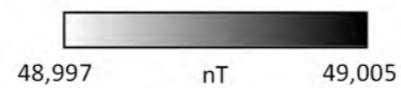


MSTL551 - Sunnica Energy Farm Reporting Zone F
 Figure F30 - Magnetic Total Field (Lower Sensor) (Areas 3 & 18)
 1:1,500 @ A3
 Copyright Magnitude Surveys Ltd 2020
 Contains Ordnance Survey data © Crown Copyright and database right 2020



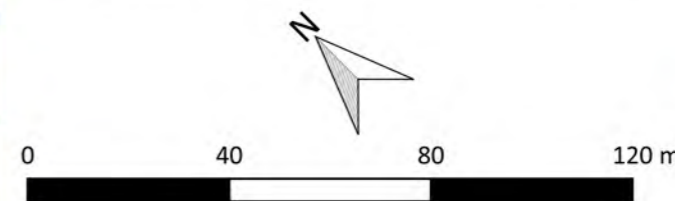


MSTL551 - Sunnica Energy Farm Reporting Zone F
 Figure F30 - Magnetic Total Field (Lower Sensor) (West & South-West)
 1:1,500 @ A3
 Copyright Magnitude Surveys Ltd 2020
 Contains Ordnance Survey data © Crown Copyright and database right 2020



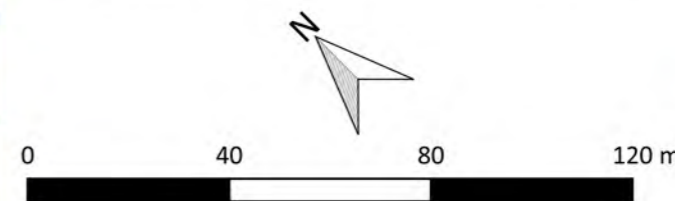


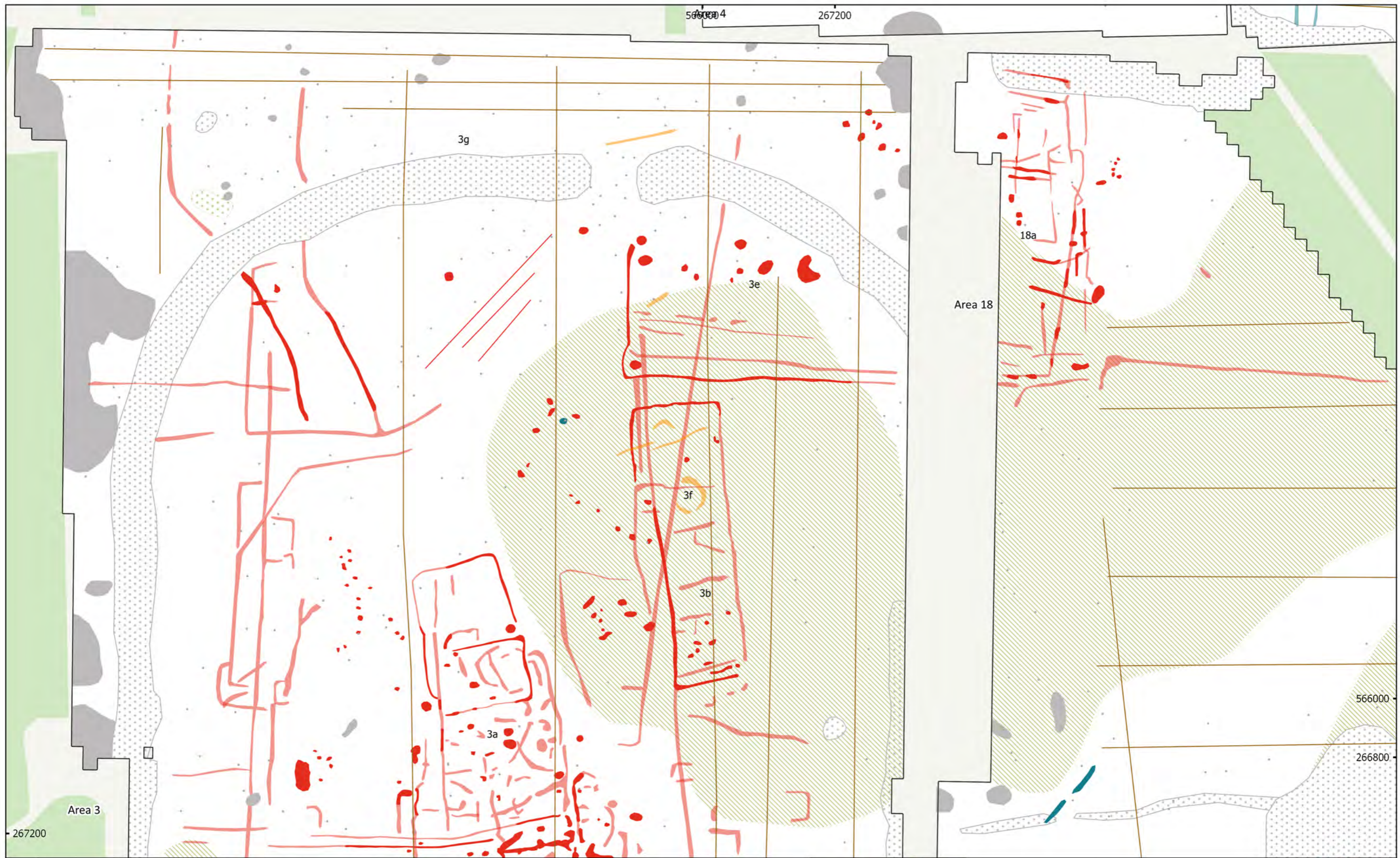
MSTL551 - Sunnica Energy Farm Reporting Zone F
 Figure F31 - Magnetic Gradient (Areas 3 & 18)
 1:1,500 @ A3
 Copyright Magnitude Surveys Ltd 2020
 Contains Ordnance Survey data © Crown Copyright and database right 2020





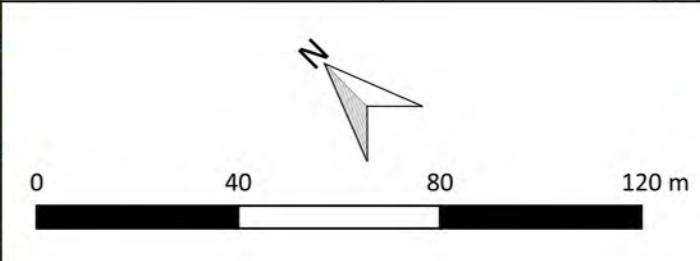
MSTL551 - Sunnica Energy Farm Reporting Zone F
 Figure F31 - Magnetic Gradient (West & South-West)
 1:1,500 @ A3
 Copyright Magnitude Surveys Ltd 2020
 Contains Ordnance Survey data © Crown Copyright and database right 2020

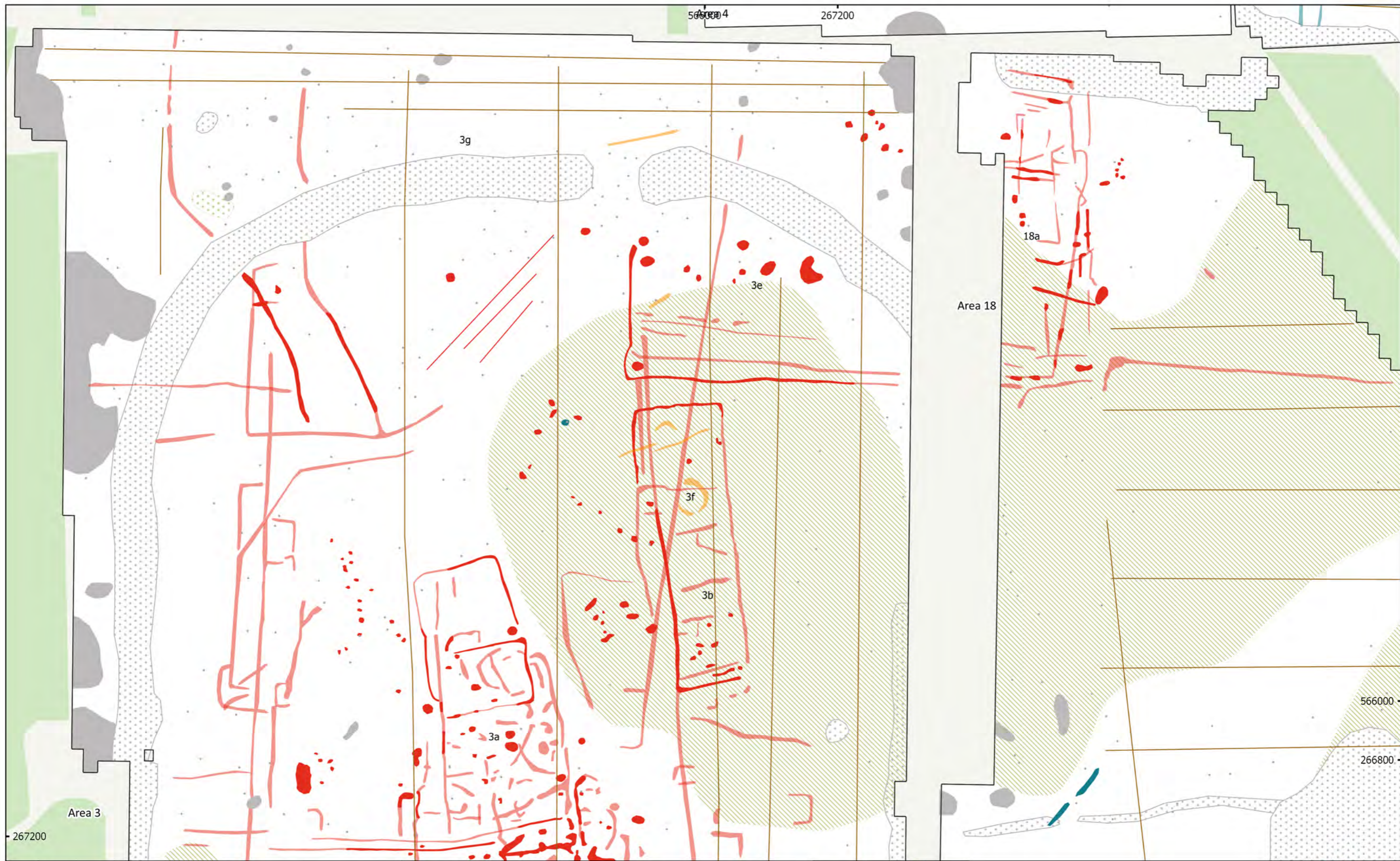




MSTL551 - Sunnica Energy Farm Reporting Zone F
 Figure F32 - Magnetic Interpretation (Areas 3 & 18)
 1:1,500 @ A3
 Copyright Magnitude Surveys Ltd 2020
 Contains Ordnance Survey data © Crown Copyright and database right 2020

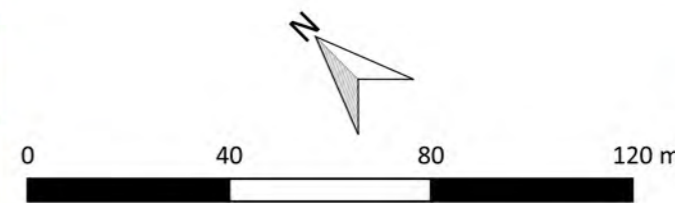
- | | | |
|-------------------------------|-------------------------|------------------|
| Archaeology Probable (Strong) | Undetermined (Weak) | Natural (Infill) |
| Archaeology Probable (Weak) | Ferrous/Debris (Spread) | Archaeology |
| Archaeology Possible (Weak) | Magnetic Disturbance | Agriculture |
| Undetermined (Strong) | Natural (General) | Ferrous (Spike) |






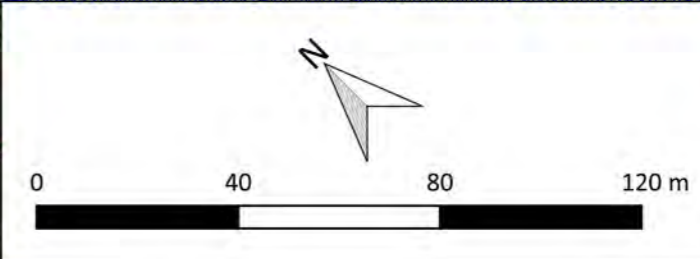
MSTL551 - Sunnica Energy Farm Reporting Zone F
 Figure F32 - Magnetic Interpretation (West & South-West)
 1:1,500 @ A3
 Copyright Magnitude Surveys Ltd 2020
 Contains Ordnance Survey data © Crown Copyright and database right 2020


- | | | |
|-------------------------------|-------------------------|------------------|
| Archaeology Probable (Strong) | Undetermined (Weak) | Natural (Infill) |
| Archaeology Probable (Weak) | Ferrous/Debris (Spread) | Archaeology |
| Archaeology Possible (Weak) | Magnetic Disturbance | Agriculture |
| Undetermined (Strong) | Natural (General) | Ferrous (Spike) |



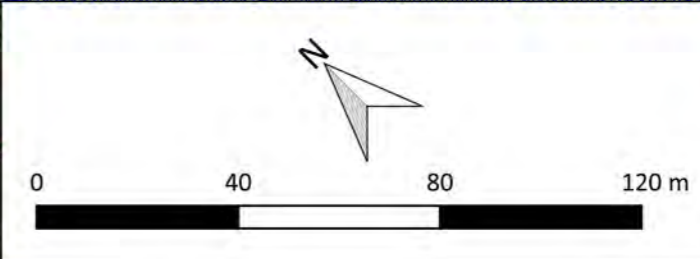


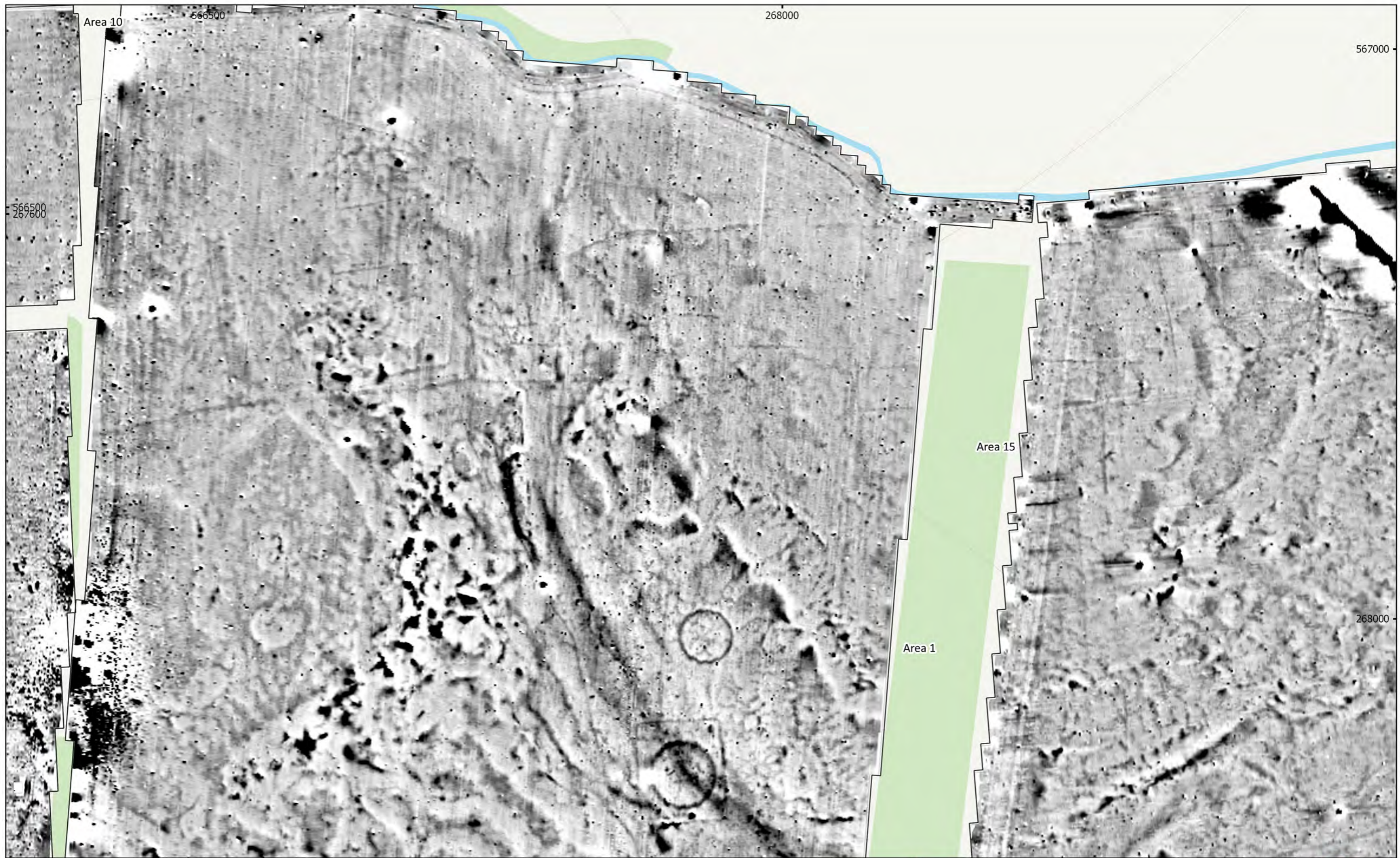
MSTL551 - Sunnica Energy Farm Reporting Zone F
 Figure F33 - XY Trace Plot (Areas 3 & 18)
 30nT/cm at 1:1,500 @ A3
 Copyright Magnitude Surveys Ltd 2020
 Contains Ordnance Survey data © Crown Copyright and database right 2020



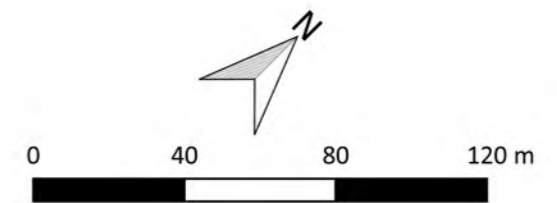


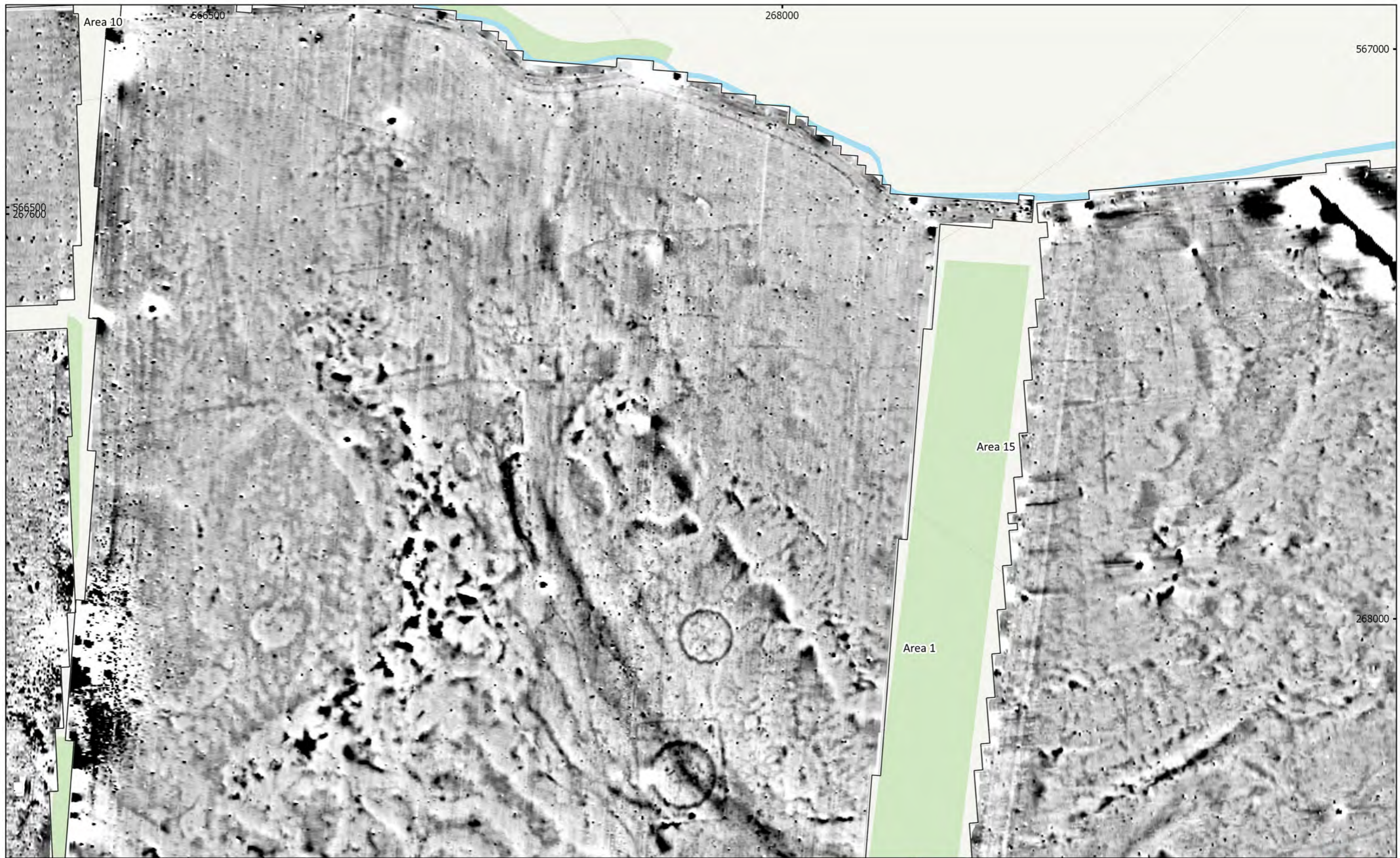
MSTL551 - Sunnica Energy Farm Reporting Zone F
 Figure F33 - XY Trace Plot (West & South-West)
 30nT/cm at 1:1,500 @ A3
 Copyright Magnitude Surveys Ltd 2020
 Contains Ordnance Survey data © Crown Copyright and database right 2020



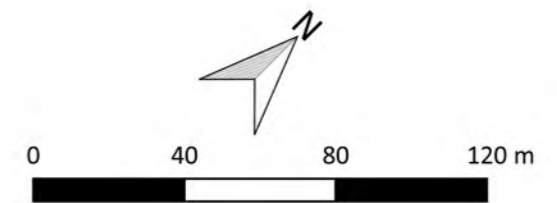


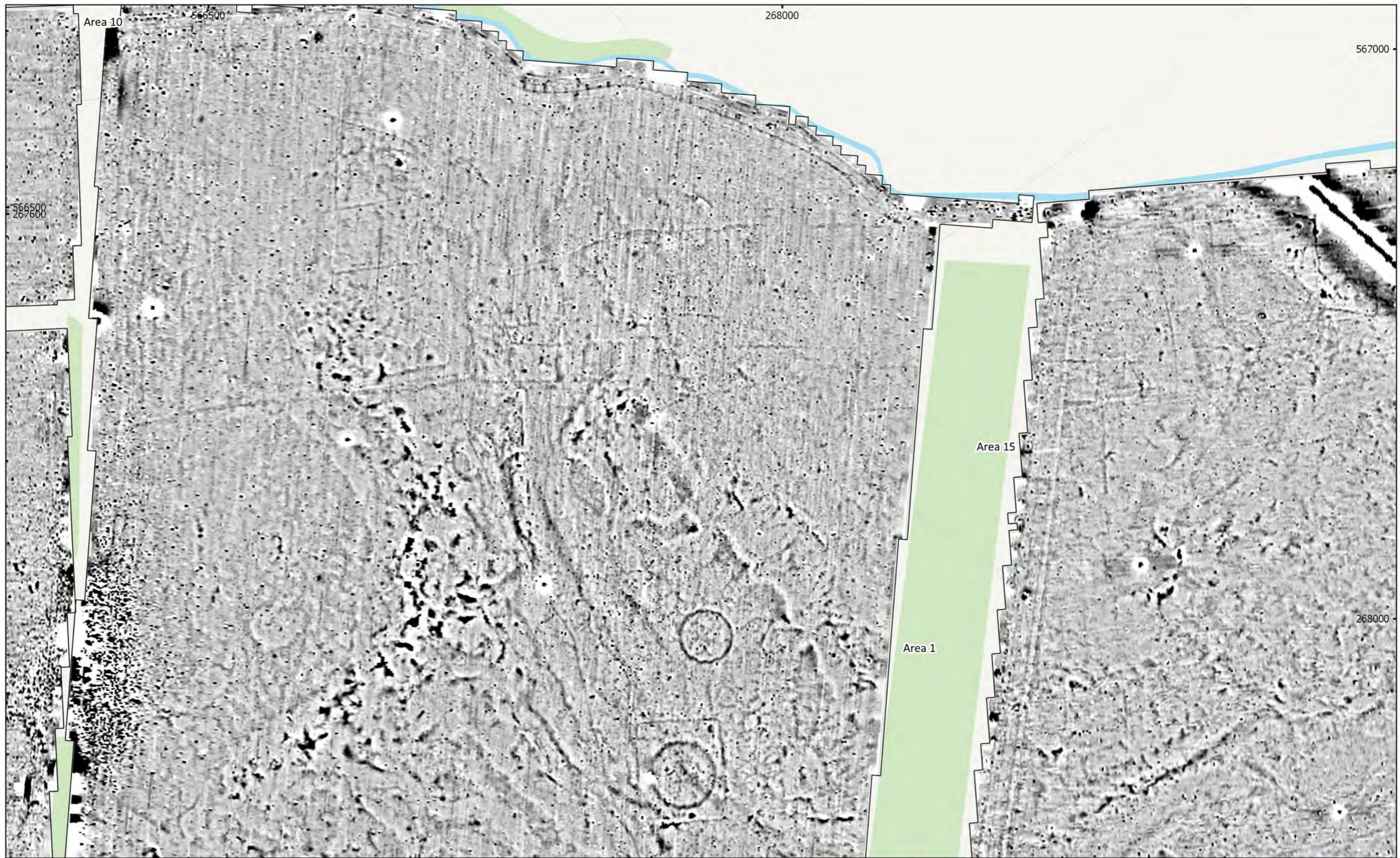
MSTL551 - Sunnica Energy Farm Reporting Zone F
 Figure F34 - Magnetic Total Field (Lower Sensor) (Areas 1 & 15)
 1:2,000 @ A3
 Copyright Magnitude Surveys Ltd 2020
 Contains Ordnance Survey data © Crown Copyright and database right 2020



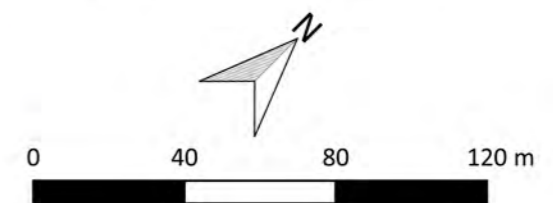


MSTL551 - Sunnica Energy Farm Reporting Zone F
 Figure F34 - Magnetic Total Field (Lower Sensor) (North-East)
 1:2,000 @ A3
 Copyright Magnitude Surveys Ltd 2020
 Contains Ordnance Survey data © Crown Copyright and database right 2020

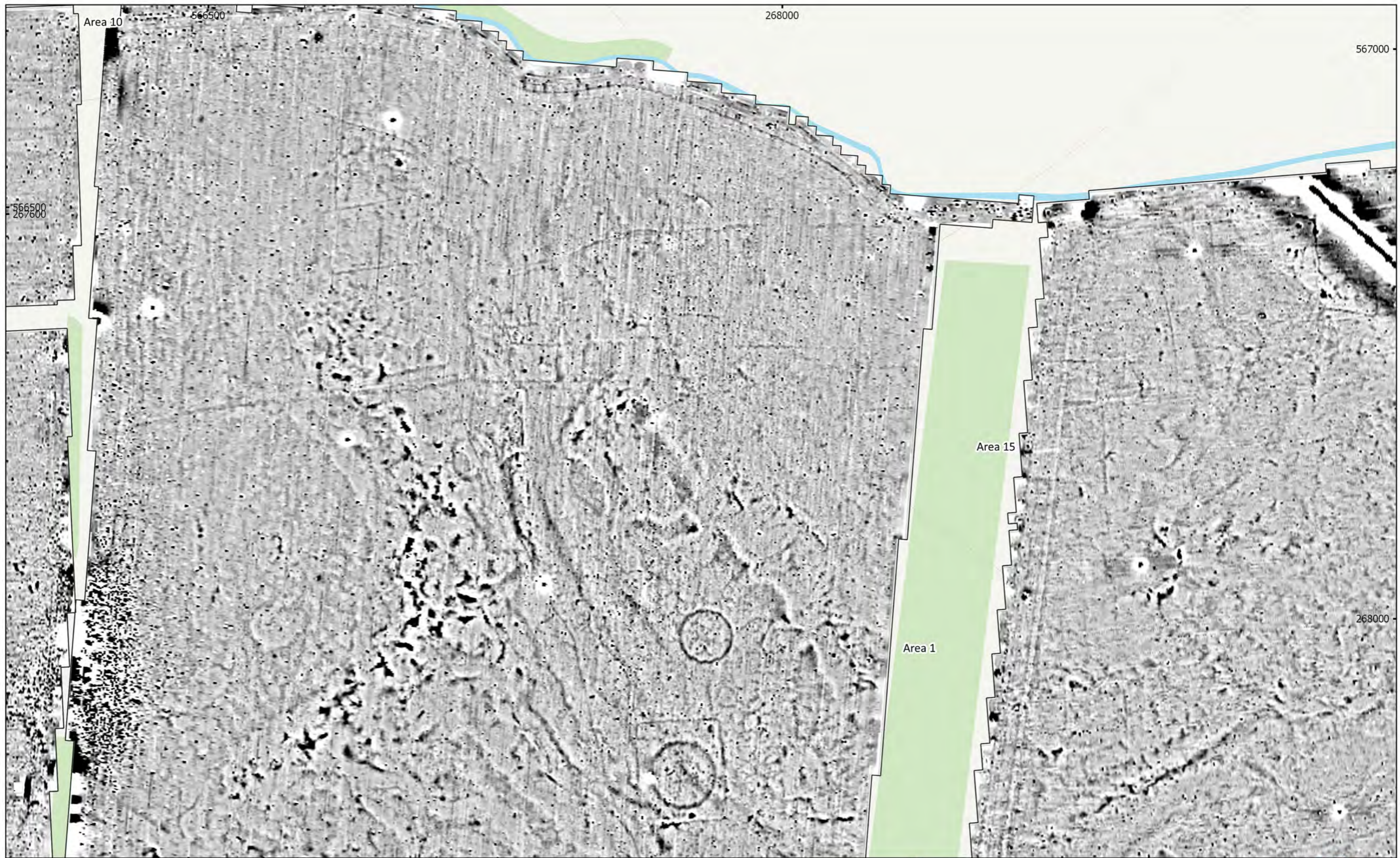




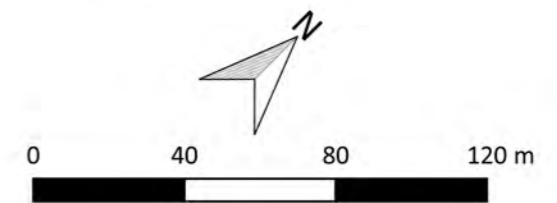
MSTL551 - Sunnica Energy Farm Reporting Zone F
 Figure F35 - Magnetic Gradient (Areas 1 & 15)
 1:2,000 @ A3
 Copyright Magnitude Surveys Ltd 2020
 Contains Ordnance Survey data © Crown Copyright and database right 2020

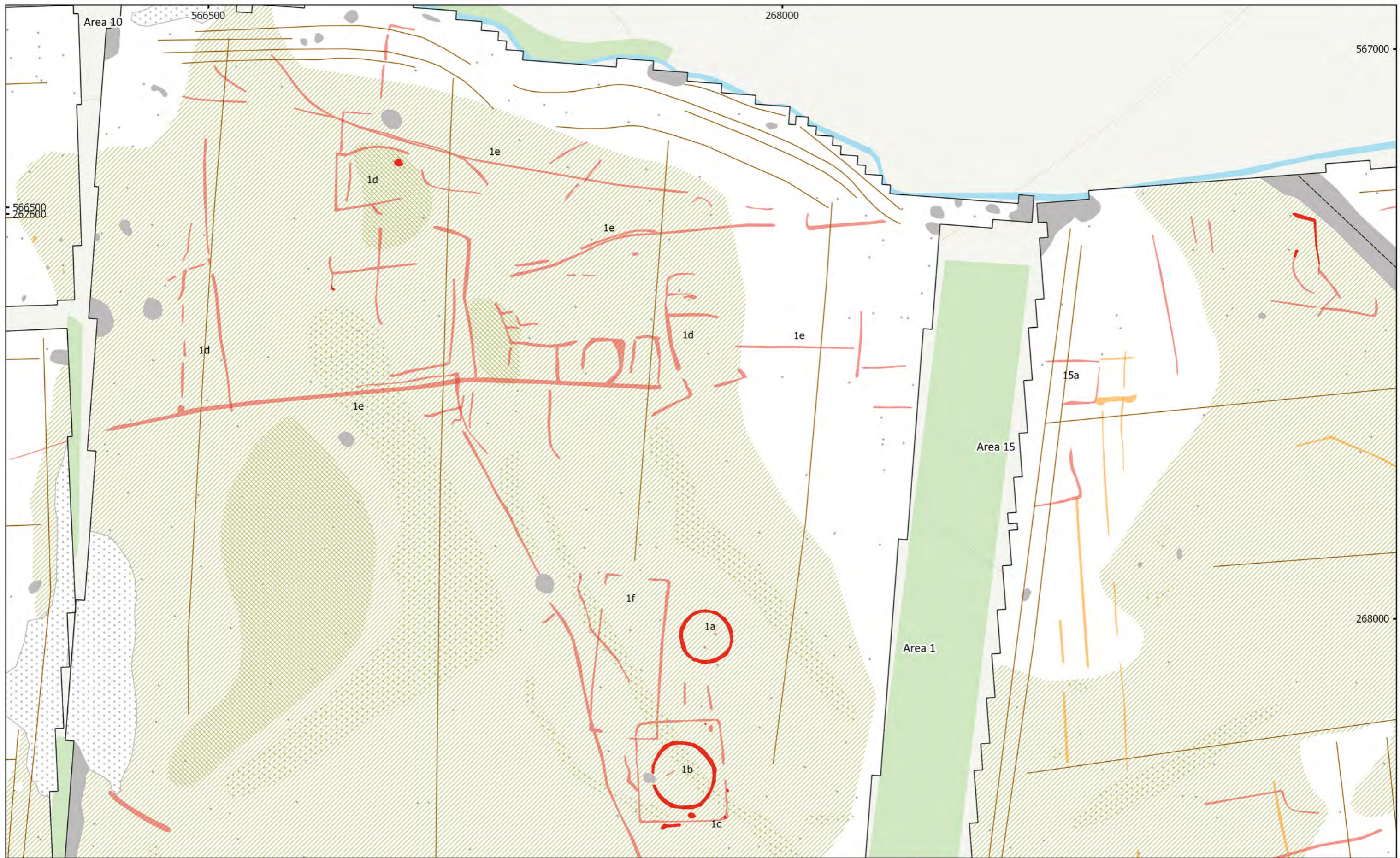


magnitude
surveys



MSTL551 - Sunnica Energy Farm Reporting Zone F
 Figure F35 - Magnetic Gradient (North-East)
 1:2,000 @ A3
 Copyright Magnitude Surveys Ltd 2020
 Contains Ordnance Survey data © Crown Copyright and database right 2020

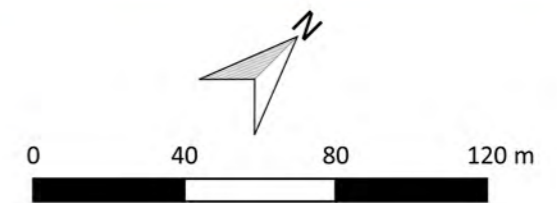




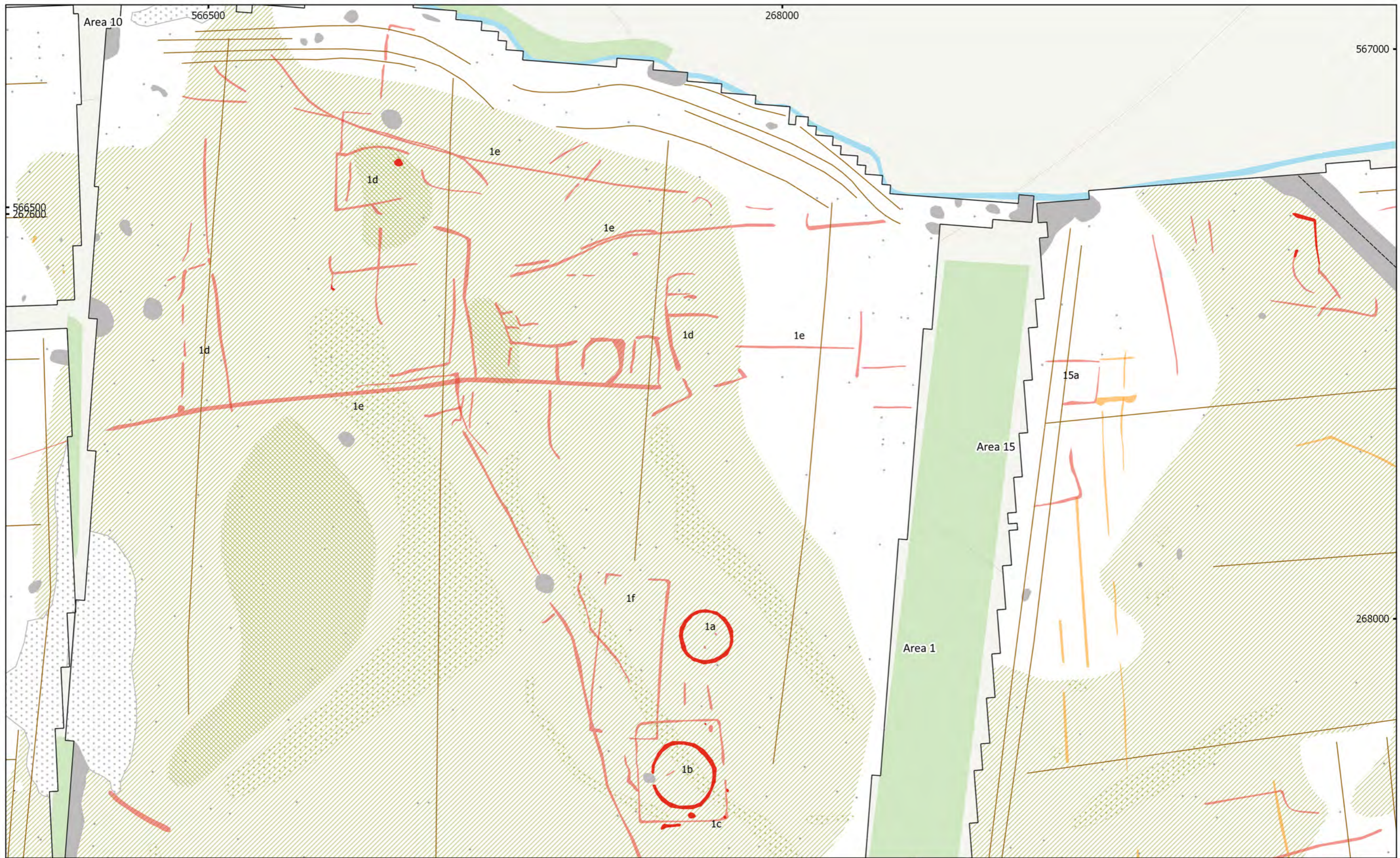
MSTL551 - Sunnica Energy Farm Reporting Zone F
 Figure F36 - Magnetic Interpretation (Areas 1 & 15)
 1:2,000 @ A3

Copyright Magnitude Surveys Ltd 2020
 Contains Ordnance Survey data © Crown Copyright and database right 2020

- | | | |
|-------------------------------|-----------------------|------------------|
| Archaeology Probable (Strong) | Magnetic Disturbance | Natural (Infill) |
| Archaeology Probable (Weak) | Natural (General) | Agriculture |
| Archaeology Possible (Weak) | Natural (Dissolution) | Ferrous (Spike) |

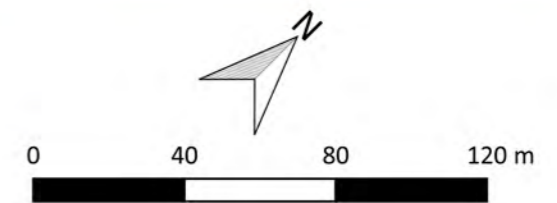


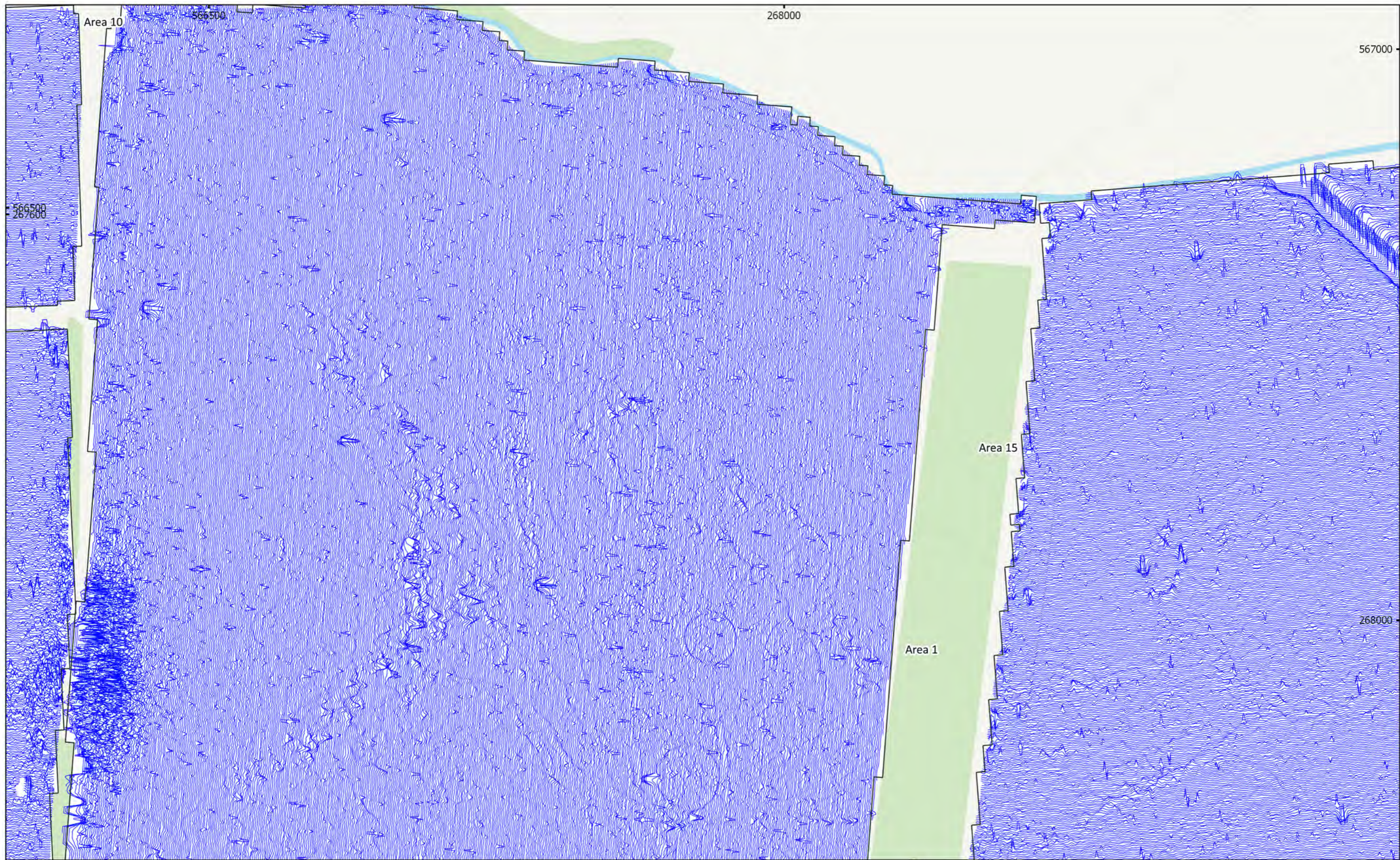
magnitude
surveys



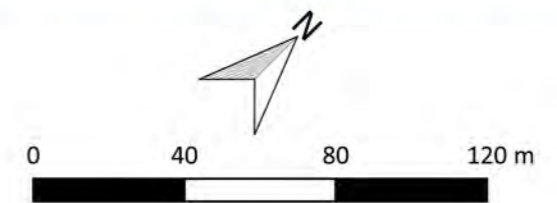
MSTL551 - Sunnica Energy Farm Reporting Zone F
 Figure F36 - Magnetic Interpretation (North-East)
 1:2,000 @ A3
 Copyright Magnitude Surveys Ltd 2020
 Contains Ordnance Survey data © Crown Copyright and database right 2020

- | | | |
|-------------------------------|-----------------------|------------------|
| Archaeology Probable (Strong) | Magnetic Disturbance | Natural (Infill) |
| Archaeology Probable (Weak) | Natural (General) | Agriculture |
| Archaeology Possible (Weak) | Natural (Dissolution) | Ferrous (Spike) |

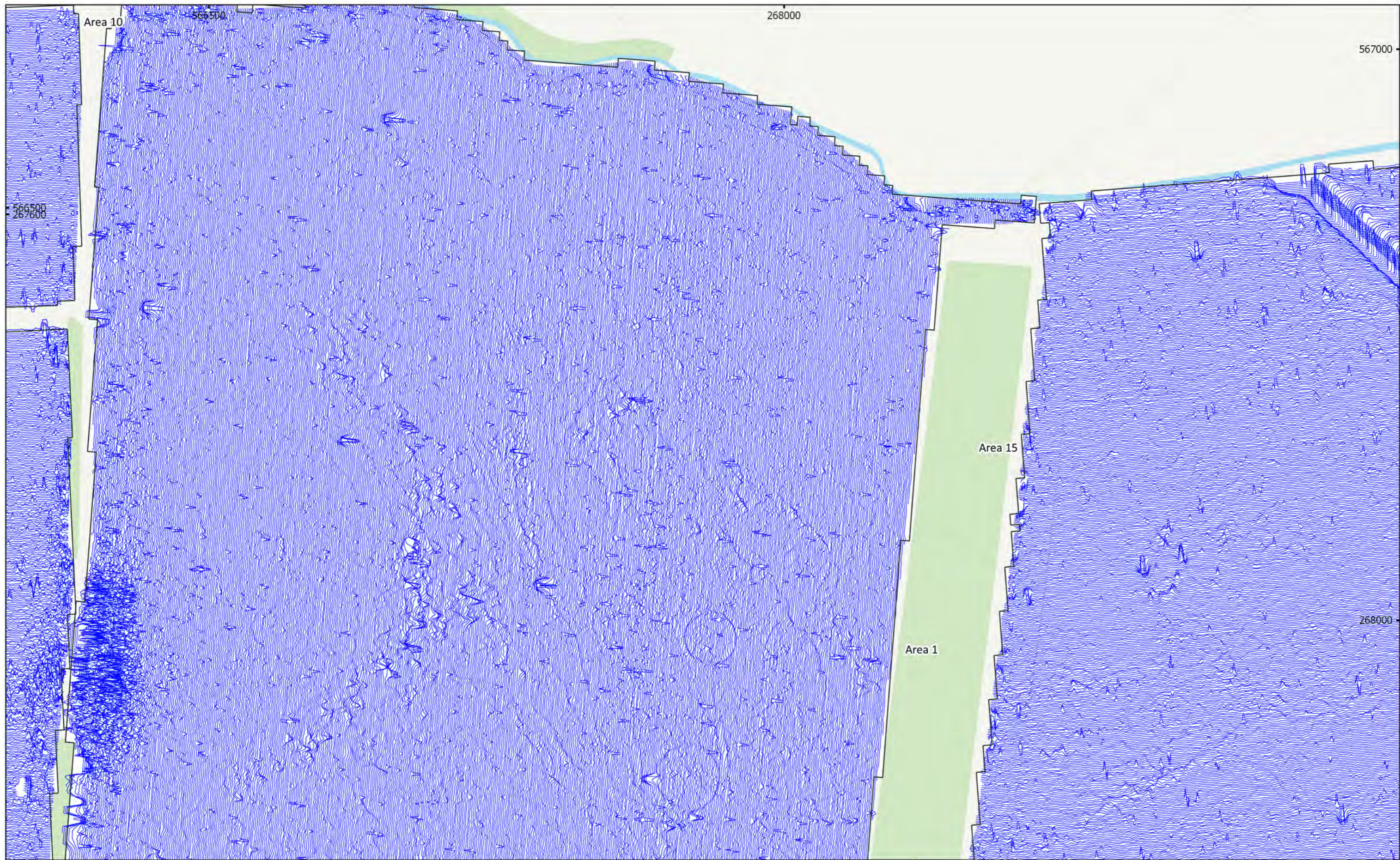




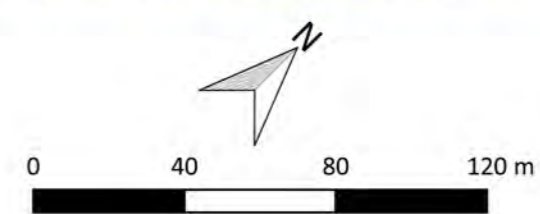
MSTL551 - Sunnica Energy Farm Reporting Zone F
Figure F37 - XY Trace Plot (Areas 1 & 15)
40nT/cm at 1:2,000 @ A3
Copyright Magnitude Surveys Ltd 2020
Contains Ordnance Survey data © Crown Copyright and database right 2020



magnitude
surveys



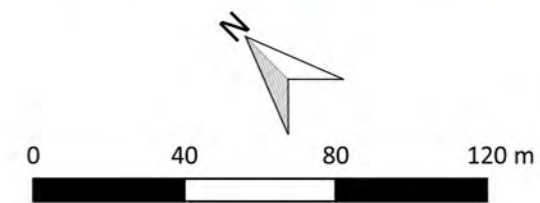
MSTL551 - Sunnica Energy Farm Reporting Zone F
 Figure F37 - XY Trace Plot (North-East)
 40nT/cm at 1:2,000 @ A3
 Copyright Magnitude Surveys Ltd 2020
 Contains Ordnance Survey data © Crown Copyright and database right 2020



magnitude
surveys

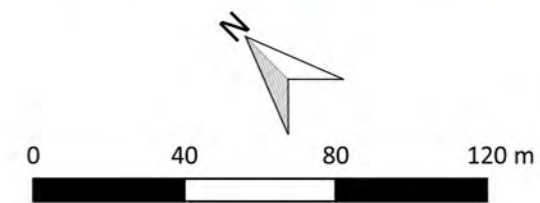
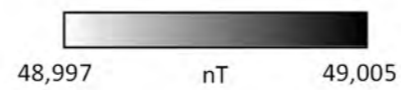


MSTL551 - Sunnica Energy Farm Reporting Zone F
 Figure F38 - Magnetic Total Field (Lower Sensor) (Area 11)
 1:2,000 @ A3
 Copyright Magnitude Surveys Ltd 2020
 Contains Ordnance Survey data © Crown Copyright and database right 2020



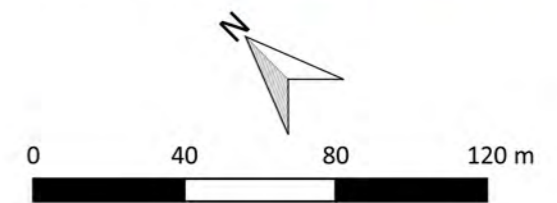
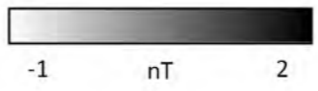


MSTL551 - Sunnica Energy Farm Reporting Zone F
 Figure F38 - Magnetic Total Field (Lower Sensor) (South)
 1:2,000 @ A3
 Copyright Magnitude Surveys Ltd 2020
 Contains Ordnance Survey data © Crown Copyright and database right 2020



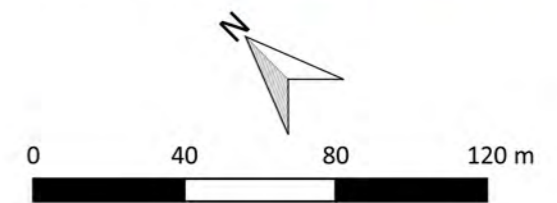
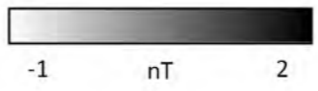


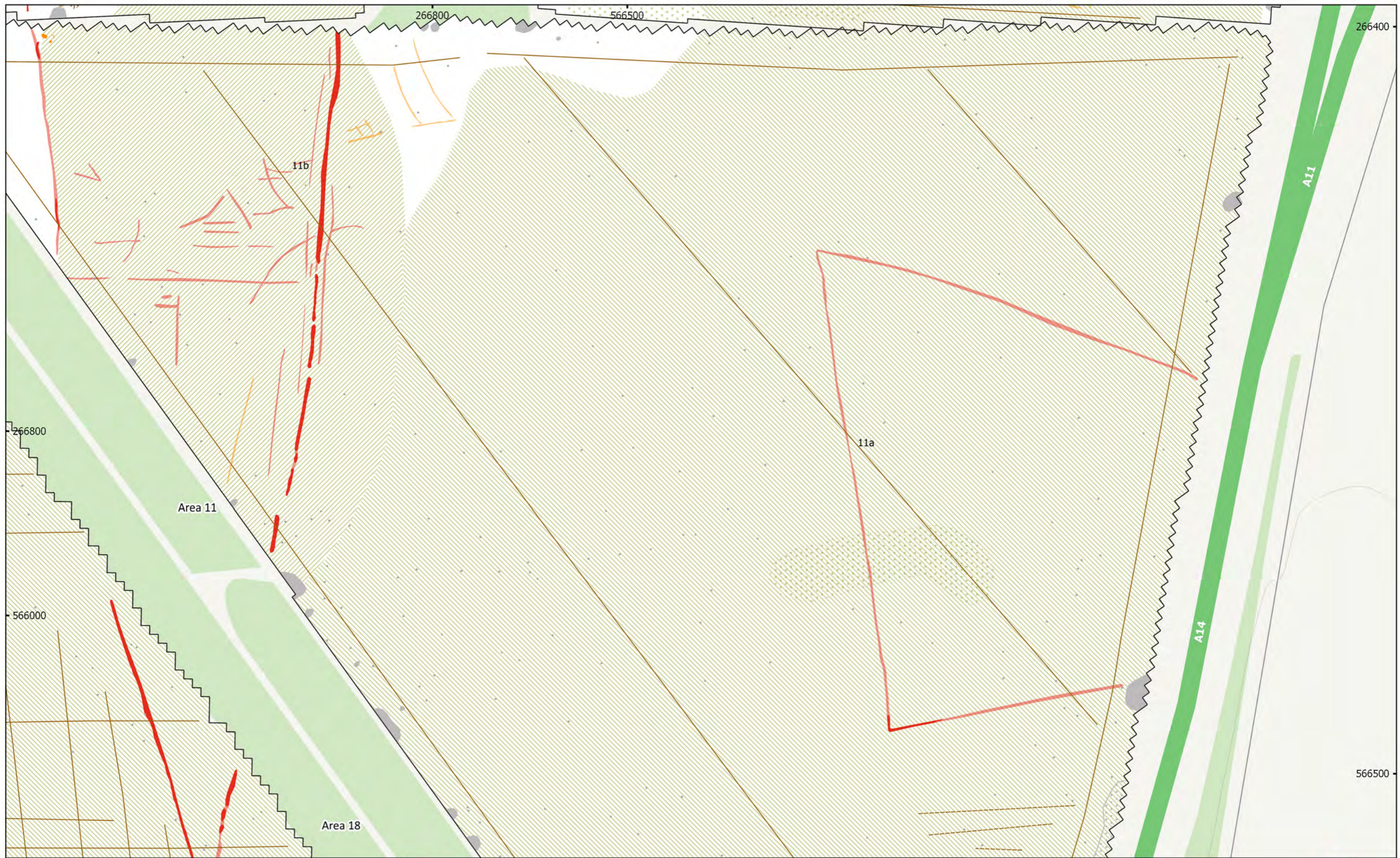
MSTL551 - Sunnica Energy Farm Reporting Zone F
 Figure F39 - Magnetic Gradient (Area 11)
 1:2,000 @ A3
 Copyright Magnitude Surveys Ltd 2020
 Contains Ordnance Survey data © Crown Copyright and database right 2020





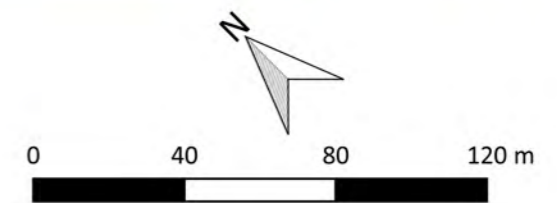
MSTL551 - Sunnica Energy Farm Reporting Zone F
 Figure F39 - Magnetic Gradient (South)
 1:2,000 @ A3
 Copyright Magnitude Surveys Ltd 2020
 Contains Ordnance Survey data © Crown Copyright and database right 2020

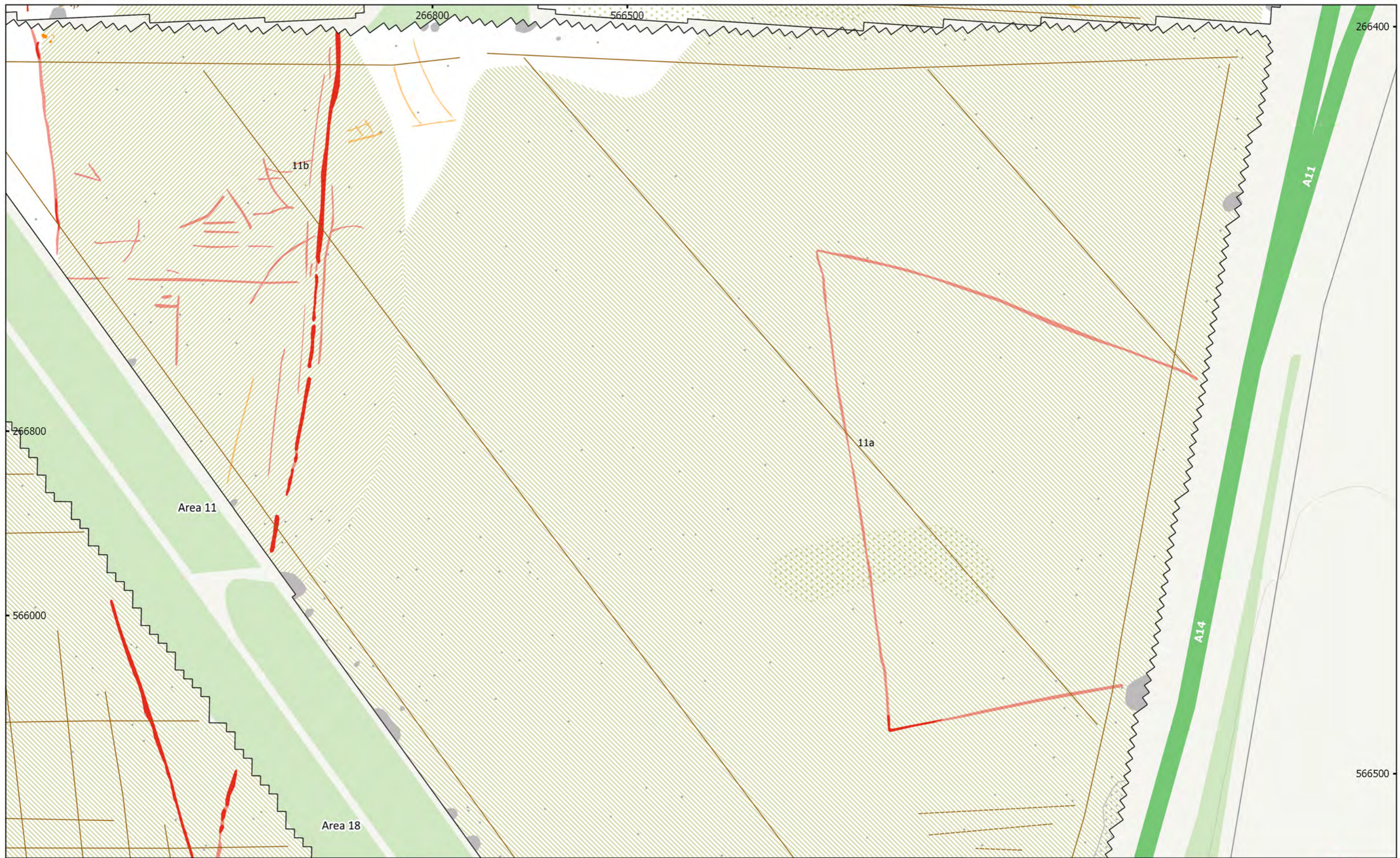




MSTL551 - Sunnica Energy Farm Reporting Zone F
 Figure F40 - Magnetic Interpretation (Area 11)
 1:2,000 @ A3
 Copyright Magnitude Surveys Ltd 2020
 Contains Ordnance Survey data © Crown Copyright and database right 2020

- | | | |
|-------------------------------|-----------------------|------------------|
| Archaeology Probable (Strong) | Magnetic Disturbance | Natural (Infill) |
| Archaeology Probable (Weak) | Natural (General) | Agriculture |
| Archaeology Possible (Weak) | Natural (Dissolution) | Ferrous (Spike) |






MSTL551 - Sunnica Energy Farm Reporting Zone F
 Figure F40 - Magnetic Interpretation (South)
 1:2,000 @ A3
 Copyright Magnitude Surveys Ltd 2020
 Contains Ordnance Survey data © Crown Copyright and database right 2020

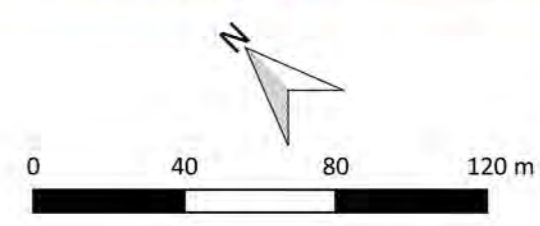
- | | | |
|-------------------------------|-----------------------|------------------|
| Archaeology Probable (Strong) | Magnetic Disturbance | Natural (Infill) |
| Archaeology Probable (Weak) | Natural (General) | Agriculture |
| Archaeology Possible (Weak) | Natural (Dissolution) | Ferrous (Spike) |




**magnitude
surveys**

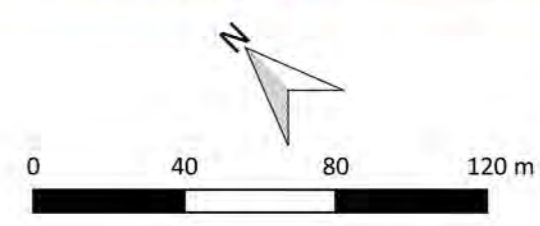



MSTL551 - Sunnica Energy Farm Reporting Zone F
 Figure F41 - XY Trace Plot (Area 11)
 40nT/cm at 1:2,000 @ A3
 Copyright Magnitude Surveys Ltd 2020
 Contains Ordnance Survey data © Crown Copyright and database right 2020



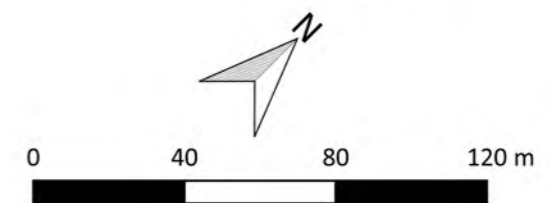


MSTL551 - Sunnica Energy Farm Reporting Zone F
 Figure F41 - XY Trace Plot (South)
 40nT/cm at 1:2,000 @ A3
 Copyright Magnitude Surveys Ltd 2020
 Contains Ordnance Survey data © Crown Copyright and database right 2020



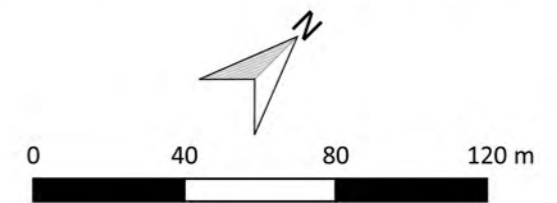


MSTL551 - Sunnica Energy Farm Reporting Zone F
 Figure F42 - Magnetic Total Field (Lower Sensor) (Areas 14, 18 & 11)
 1:2,000 @ A3
 Copyright Magnitude Surveys Ltd 2020
 Contains Ordnance Survey data © Crown Copyright and database right 2020





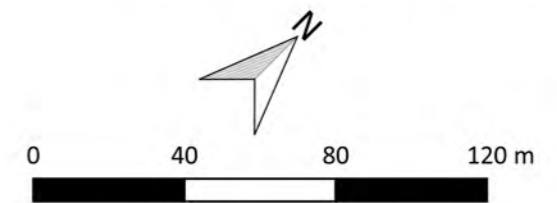
MSTL551 - Sunnica Energy Farm Reporting Zone F
 Figure F42 - Magnetic Total Field (Lower Sensor) (South)
 1:2,000 @ A3
 Copyright Magnitude Surveys Ltd 2020
 Contains Ordnance Survey data © Crown Copyright and database right 2020



magnitude
surveys

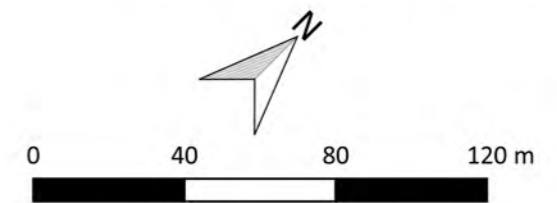


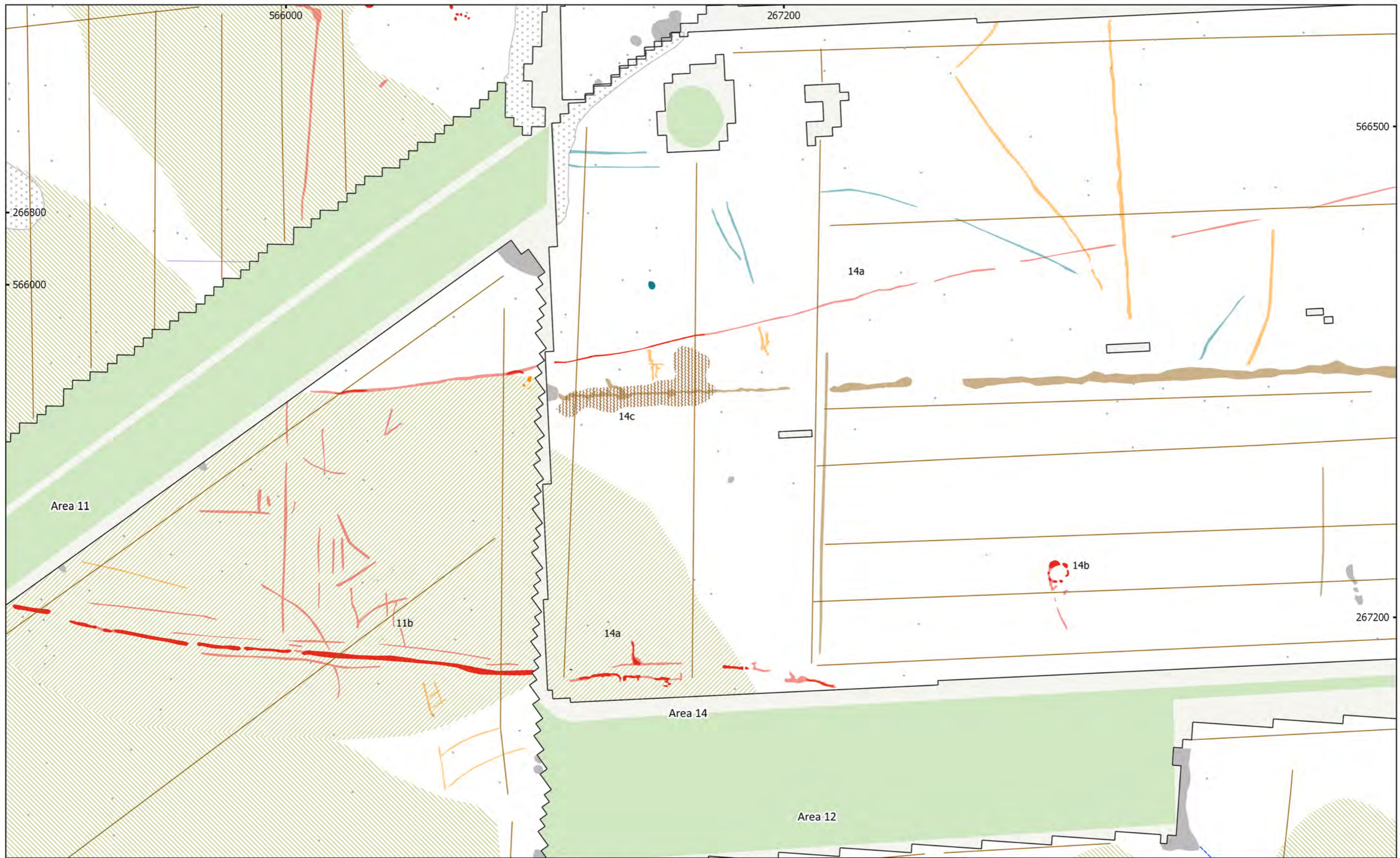
MSTL551 - Sunnica Energy Farm Reporting Zone F
 Figure F43 - Magnetic Gradient (Areas 14, 18 & 11)
 1:2,000 @ A3
 Copyright Magnitude Surveys Ltd 2020
 Contains Ordnance Survey data © Crown Copyright and database right 2020





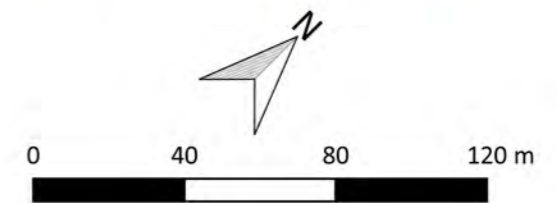
MSTL551 - Sunnica Energy Farm Reporting Zone F
 Figure F43 - Magnetic Gradient (South)
 1:2,000 @ A3
 Copyright Magnitude Surveys Ltd 2020
 Contains Ordnance Survey data © Crown Copyright and database right 2020

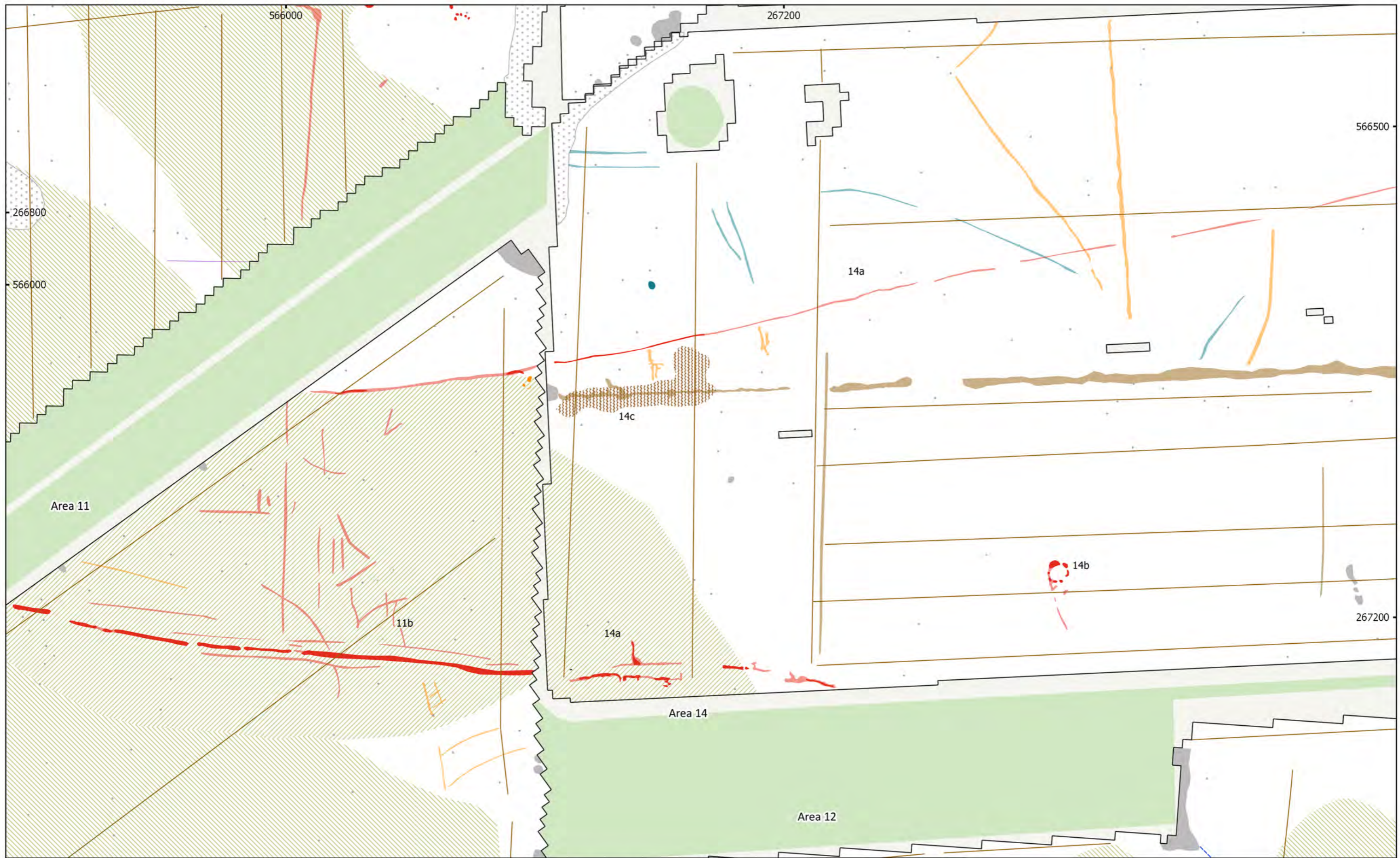




MSTL551 - Sunnica Energy Farm Reporting Zone F
 Figure F44 - Magnetic Interpretation (Areas 14, 18 & 11)
 1:2,000 @ A3
 Copyright Magnitude Surveys Ltd 2020
 Contains Ordnance Survey data © Crown Copyright and database right 2020

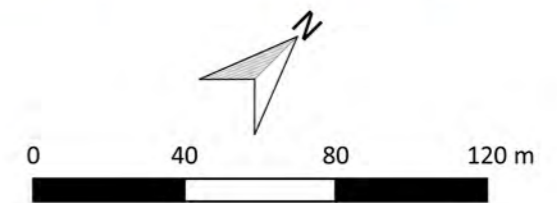
- | | | |
|-------------------------------|-------------------------|-----------------------|
| Archaeology Probable (Strong) | Agriculture (Spread) | Natural (Dissolution) |
| Archaeology Probable (Weak) | Undetermined (Strong) | Natural (Infill) |
| Archaeology Possible (Strong) | Undetermined (Weak) | Agriculture |
| Archaeology Possible (Weak) | Ferrous/Debris (Spread) | Data Artefact |
| Agriculture (Weak) | Magnetic Disturbance | Ferrous (Spike) |
| | Natural (General) | |

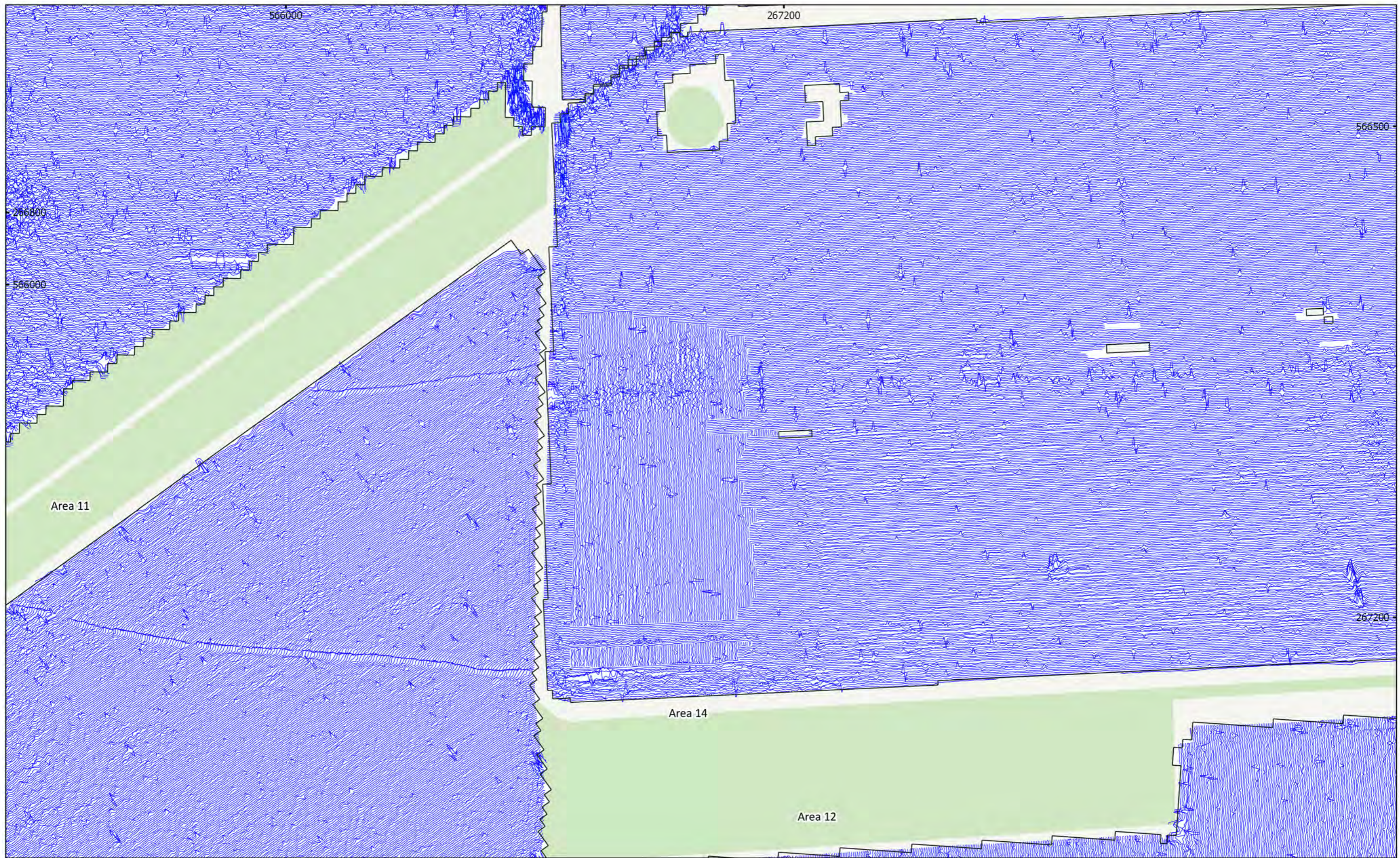




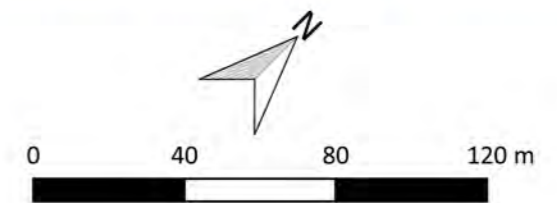
MSTL551 - Sunnica Energy Farm Reporting Zone F
 Figure F44 - Magnetic Interpretation (South)
 1:2,000 @ A3
 Copyright Magnitude Surveys Ltd 2020
 Contains Ordnance Survey data © Crown Copyright and database right 2020

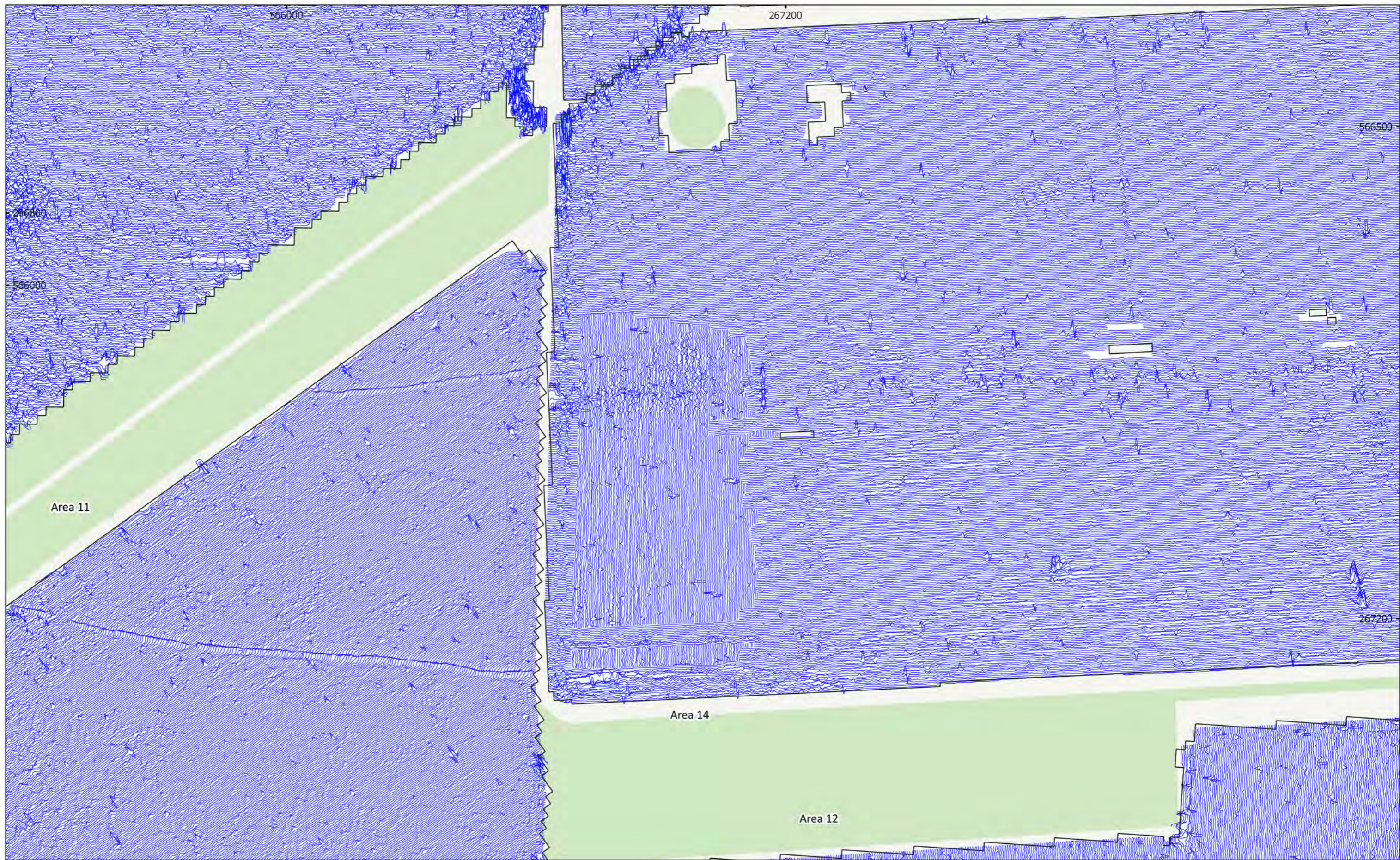
- | | | |
|-------------------------------|-------------------------|-----------------------|
| Archaeology Probable (Strong) | Agriculture (Spread) | Natural (Dissolution) |
| Archaeology Probable (Weak) | Undetermined (Strong) | Natural (Infill) |
| Archaeology Possible (Strong) | Undetermined (Weak) | Agriculture |
| Archaeology Possible (Weak) | Ferrous/Debris (Spread) | Data Artefact |
| Agriculture (Weak) | Magnetic Disturbance | Ferrous (Spike) |
| | Natural (General) | |



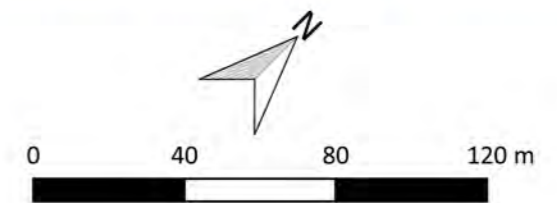


MSTL551 - Sunnica Energy Farm Reporting Zone F
 Figure F45 - XY Trace Plot (Areas 14, 18 & 11)
 40nT/cm at 1:2,000 @ A3
 Copyright Magnitude Surveys Ltd 2020
 Contains Ordnance Survey data © Crown Copyright and database right 2020



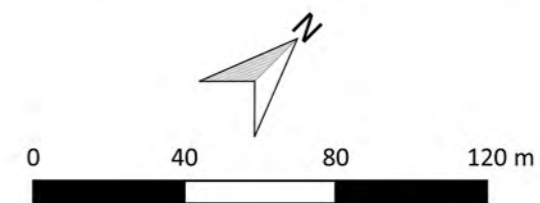
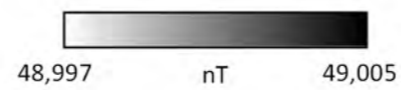


MSTL551 - Sunnica Energy Farm Reporting Zone F
 Figure F45 - XY Trace Plot (South)
 40nT/cm at 1:2,000 @ A3
 Copyright Magnitude Surveys Ltd 2020
 Contains Ordnance Survey data © Crown Copyright and database right 2020



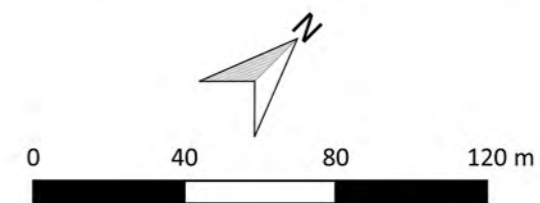


MSTL551 - Sunnica Energy Farm Reporting Zone F
 Figure F46 - Magnetic Total Field (Lower Sensor) (Areas 18 & 11)
 1:2,000 @ A3
 Copyright Magnitude Surveys Ltd 2020
 Contains Ordnance Survey data © Crown Copyright and database right 2020



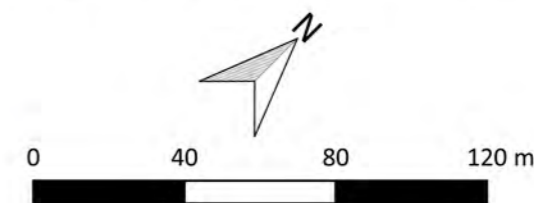


MSTL551 - Sunnica Energy Farm Reporting Zone F
 Figure F46 - Magnetic Total Field (Lower Sensor) (South)
 1:2,000 @ A3
 Copyright Magnitude Surveys Ltd 2020
 Contains Ordnance Survey data © Crown Copyright and database right 2020



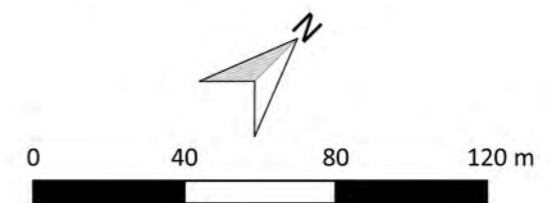


MSTL551 - Sunnica Energy Farm Reporting Zone F
Figure F47 - Magnetic Gradient (Areas 18 & 11)
1:2,000 @ A3
Copyright Magnitude Surveys Ltd 2020
Contains Ordnance Survey data © Crown Copyright and database right 2020

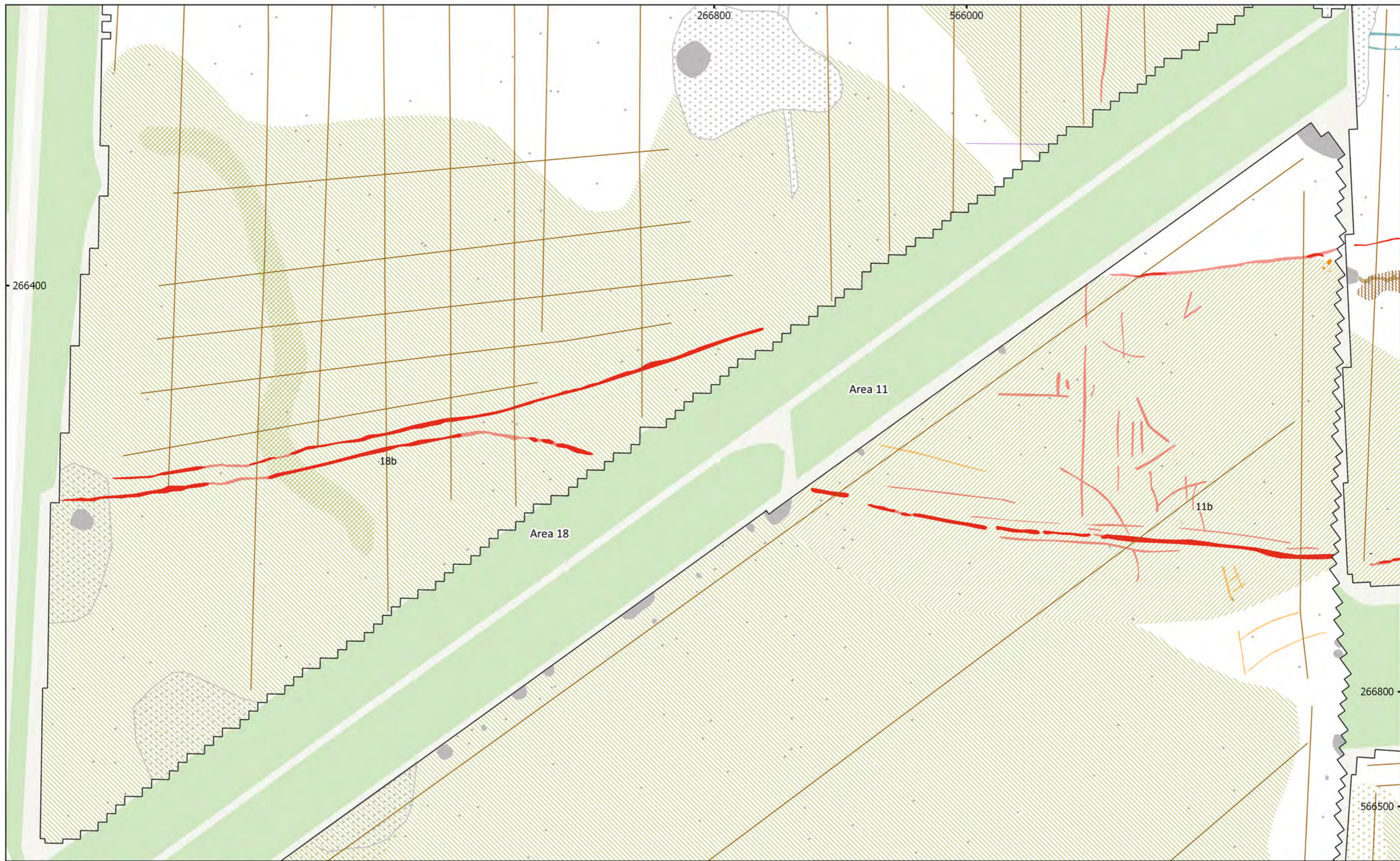




MSTL551 - Sunnica Energy Farm Reporting Zone F
Figure F47 - Magnetic Gradient (South)
1:2,000 @ A3
Copyright Magnitude Surveys Ltd 2020
Contains Ordnance Survey data © Crown Copyright and database right 2020

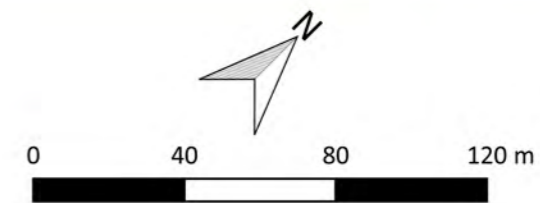


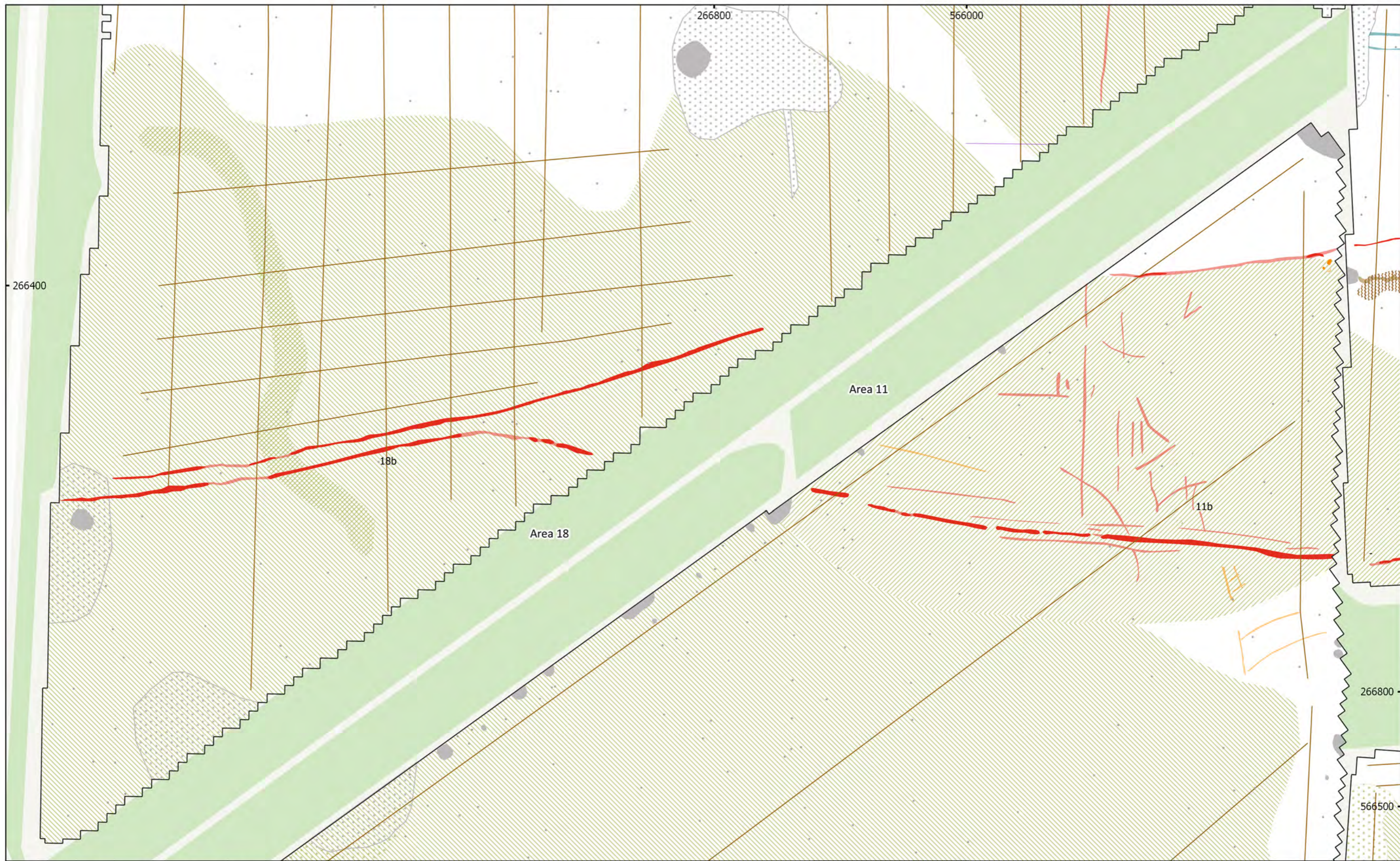
magnitude
surveys



MSTL551 - Sunnica Energy Farm Reporting Zone F
 Figure F48 - Magnetic Interpretation (Areas 18 & 11)
 1:2,000 @ A3
 Copyright Magnitude Surveys Ltd 2020
 Contains Ordnance Survey data © Crown Copyright and database right 2020

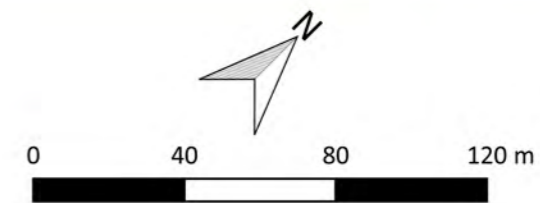
- | | | |
|-------------------------------|-----------------------|-----------------|
| Archaeology Probable (Strong) | Magnetic Disturbance | Agriculture |
| Archaeology Probable (Weak) | Natural (General) | Data Artefact |
| Archaeology Possible (Weak) | Natural (Dissolution) | Ferrous (Spike) |
| Ferrous/Debris (Spread) | Natural (Infill) | |

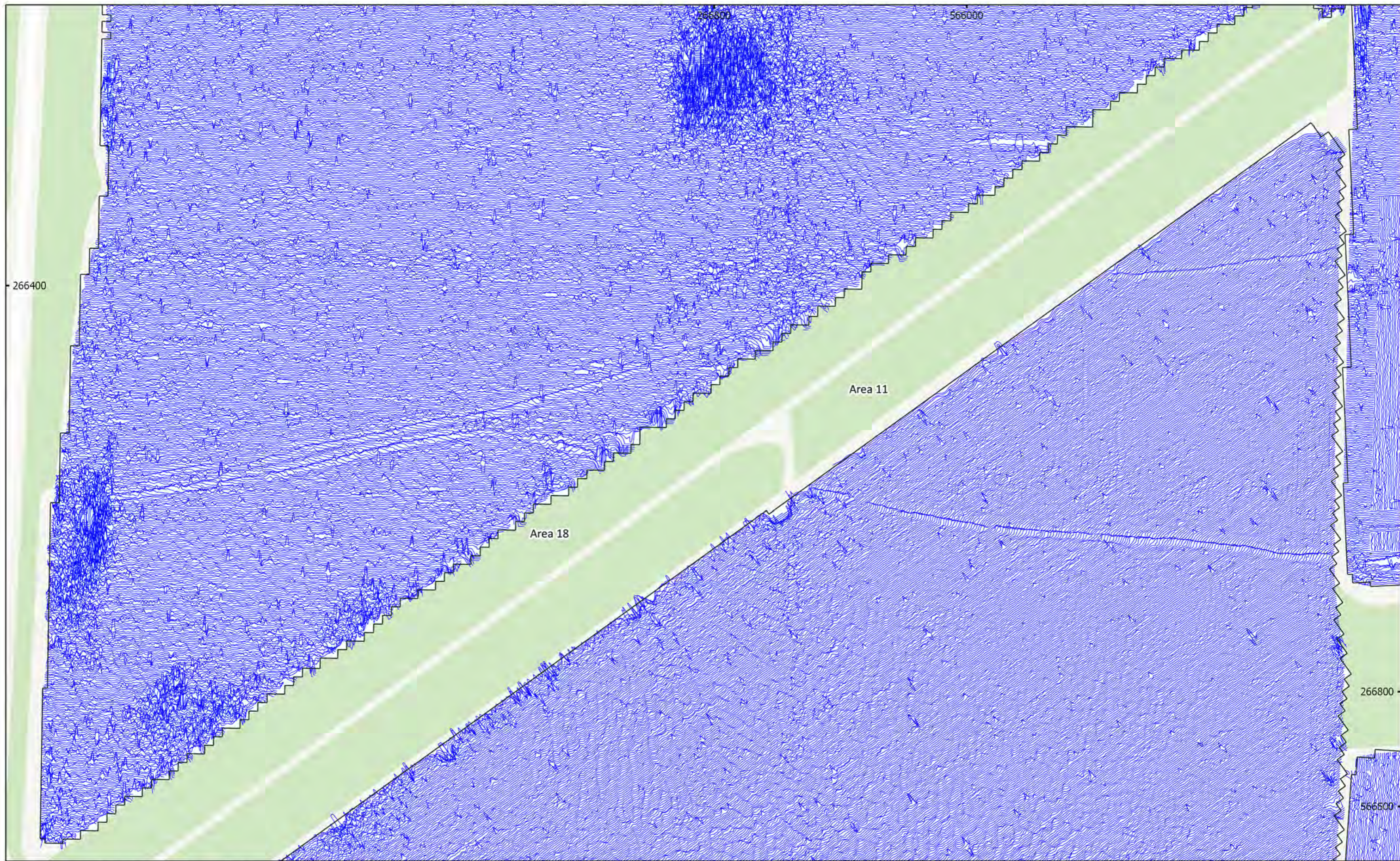




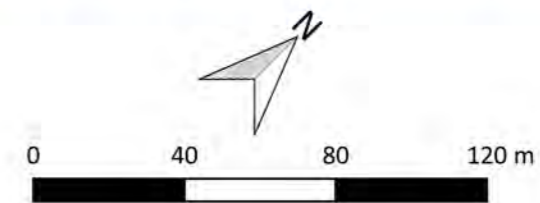
MSTL551 - Sunnica Energy Farm Reporting Zone F
 Figure F48 - Magnetic Interpretation (South)
 1:2,000 @ A3
 Copyright Magnitude Surveys Ltd 2020
 Contains Ordnance Survey data © Crown Copyright and database right 2020

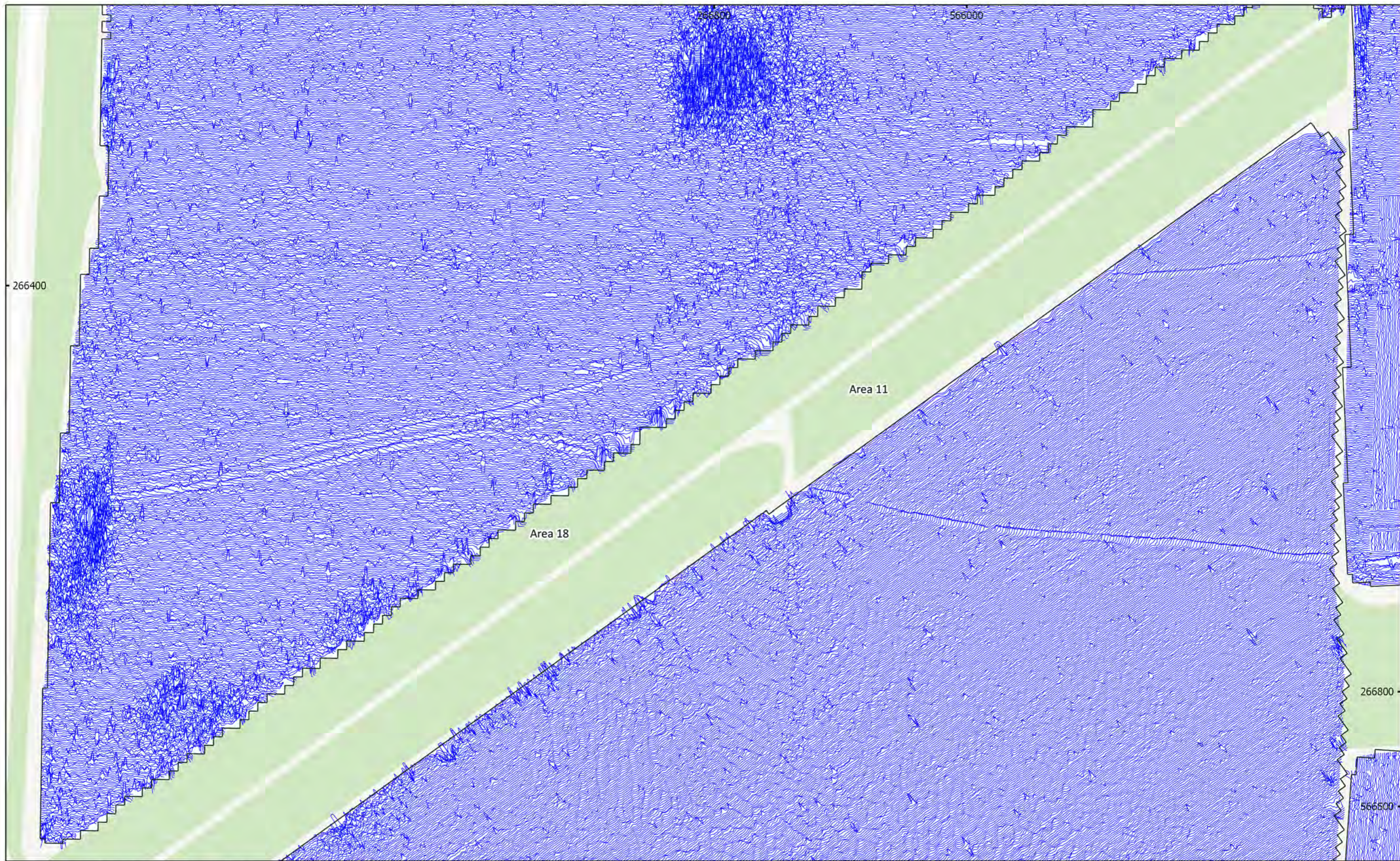
- | | | |
|-------------------------------|-----------------------|-----------------|
| Archaeology Probable (Strong) | Magnetic Disturbance | Agriculture |
| Archaeology Probable (Weak) | Natural (General) | Data Artefact |
| Archaeology Possible (Weak) | Natural (Dissolution) | Ferrous (Spike) |
| Ferrous/Debris (Spread) | Natural (Infill) | |



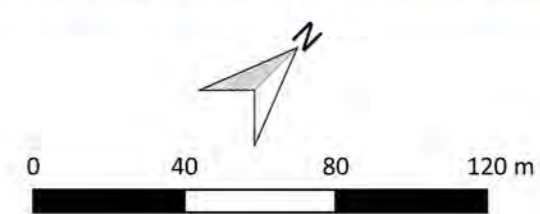



MSTL551 - Sunnica Energy Farm Reporting Zone F
 Figure F49 - XY Trace Plot (Areas 18 & 11)
 40nT/cm at 1:2,000 @ A3
 Copyright Magnitude Surveys Ltd 2020
 Contains Ordnance Survey data © Crown Copyright and database right 2020



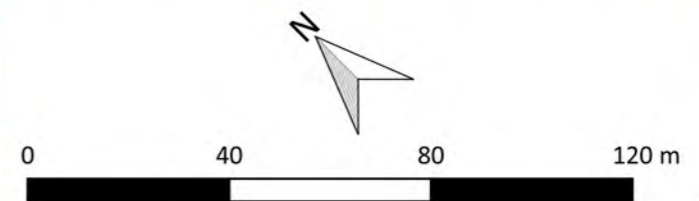


MSTL551 - Sunnica Energy Farm Reporting Zone F
Figure F49 - XY Trace Plot (South)
40nT/cm at 1:2,000 @ A3
Copyright Magnitude Surveys Ltd 2020
Contains Ordnance Survey data © Crown Copyright and database right 2020






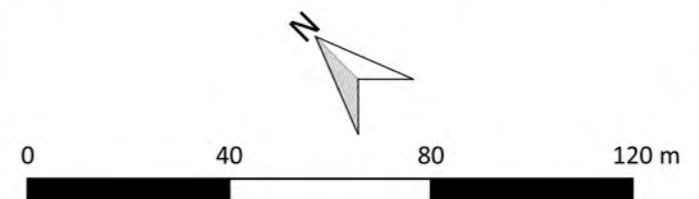
MSTL551 - Sunnica Energy Farm Reporting Zone F
Figure F50 - Magnetic Total Field (Lower Sensor) (Area 12)
1:1,500 @ A3
Copyright Magnitude Surveys Ltd 2020
Contains Ordnance Survey data © Crown Copyright and database right 2020



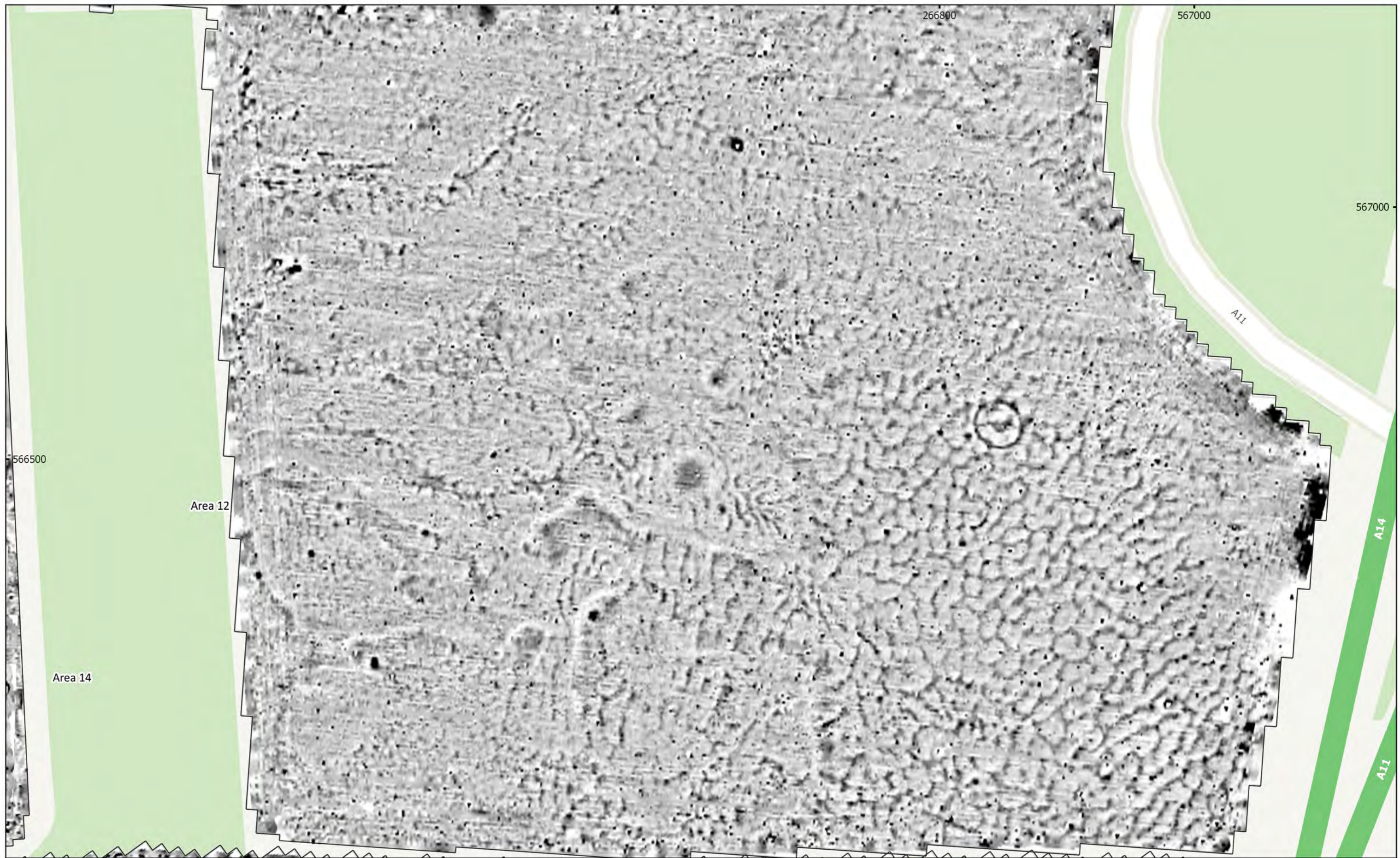
magnitude
surveys



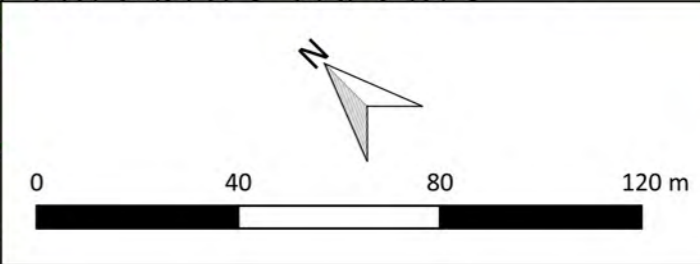
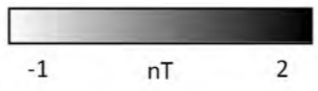
MSTL551 - Sunnica Energy Farm Reporting Zone F
 Figure F50 - Magnetic Total Field (Lower Sensor) (South)
 1:1,500 @ A3
 Copyright Magnitude Surveys Ltd 2020
 Contains Ordnance Survey data © Crown Copyright and database right 2020

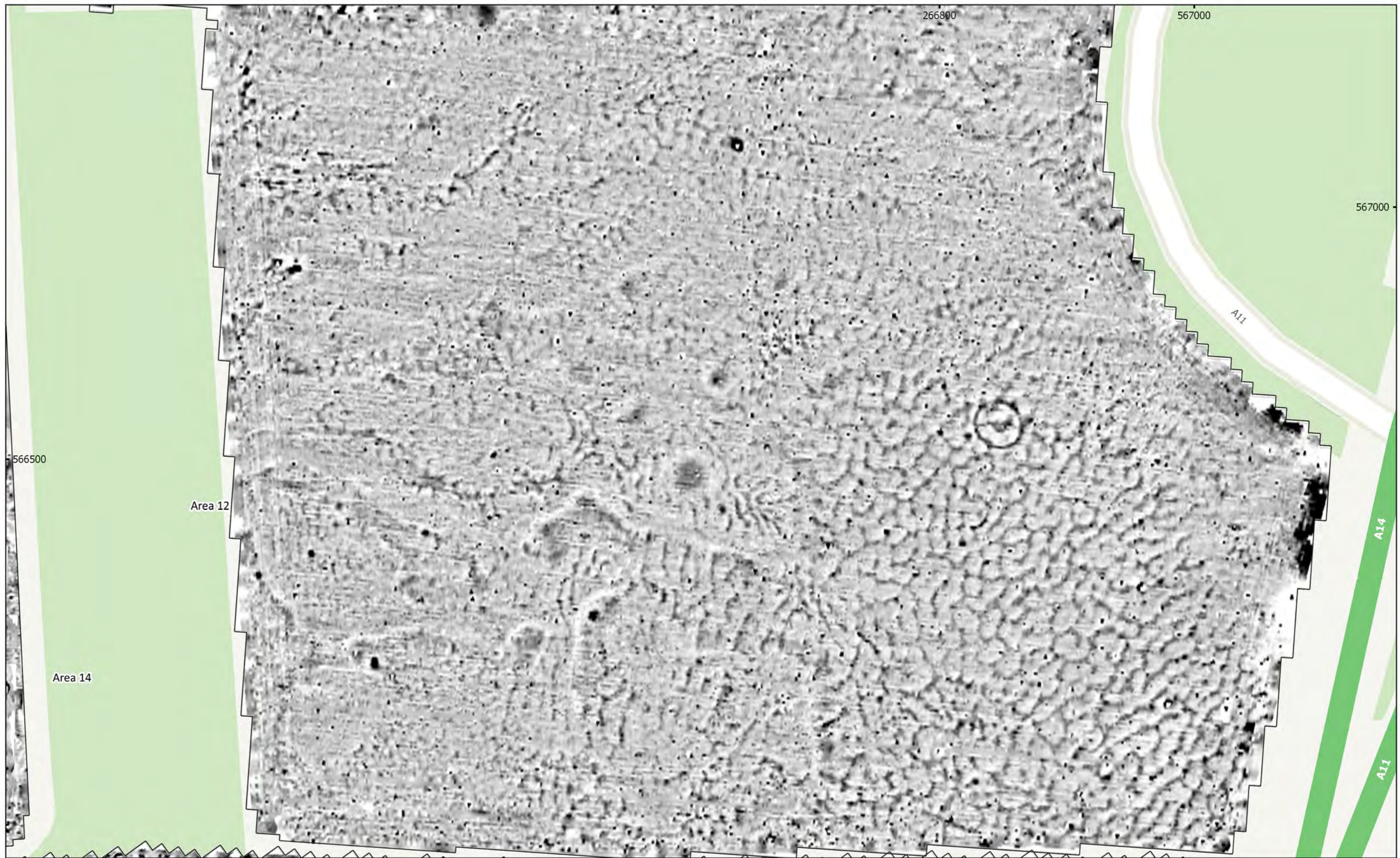


magnitude
surveys

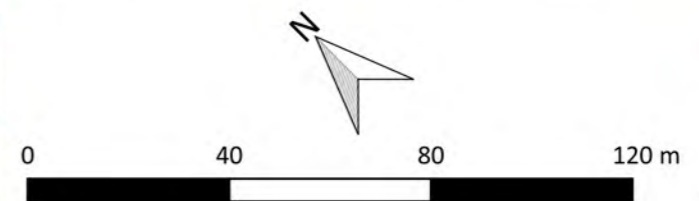


MSTL551 - Sunnica Energy Farm Reporting Zone F
 Figure F51 - Magnetic Gradient (Area 12)
 1:1,500 @ A3
 Copyright Magnitude Surveys Ltd 2020
 Contains Ordnance Survey data © Crown Copyright and database right 2020

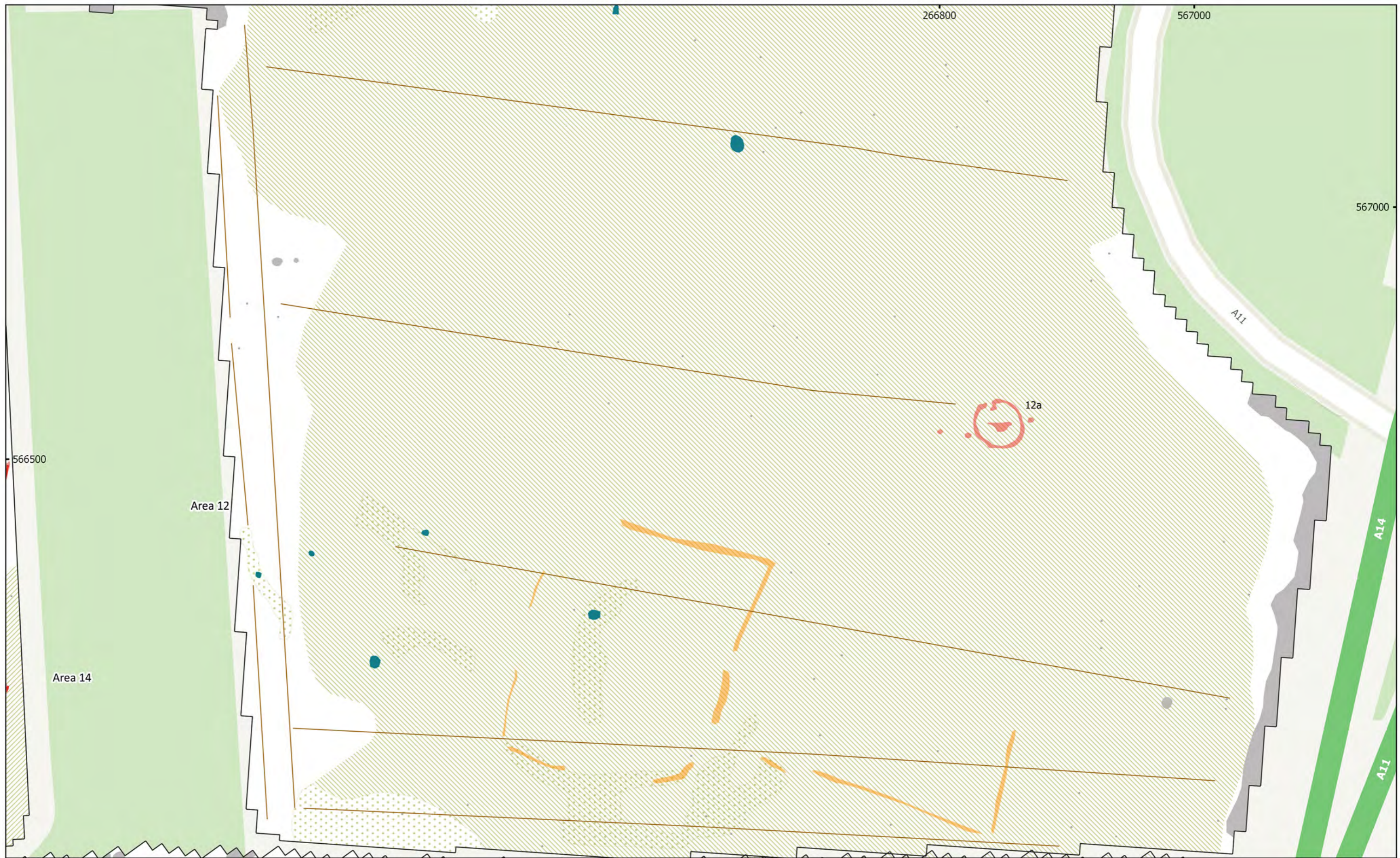




MSTL551 - Sunnica Energy Farm Reporting Zone F
 Figure F51 - Magnetic Gradient (South)
 1:1,500 @ A3
 Copyright Magnitude Surveys Ltd 2020
 Contains Ordnance Survey data © Crown Copyright and database right 2020

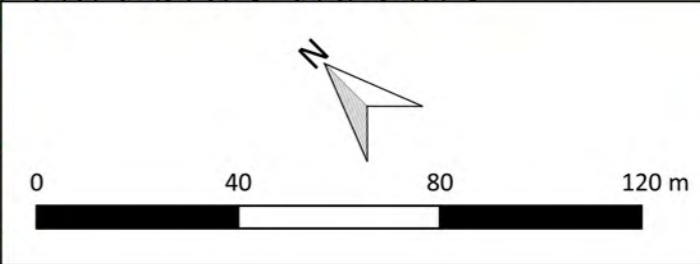


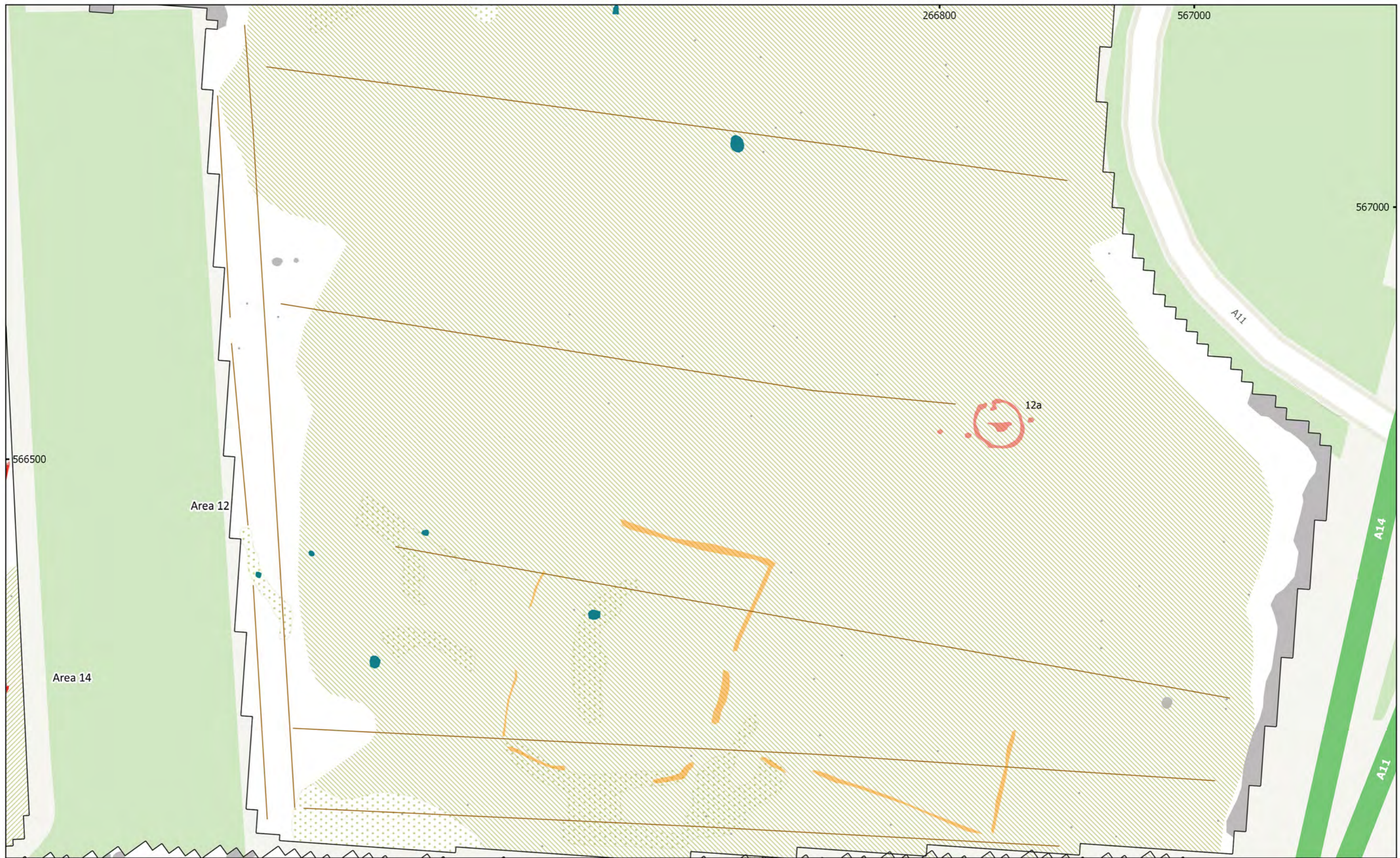
magnitude
surveys



MSTL551 - Sunnica Energy Farm Reporting Zone F
 Figure F52 - Magnetic Interpretation (Area 12)
 1:1,500 @ A3
 Copyright Magnitude Surveys Ltd 2020
 Contains Ordnance Survey data © Crown Copyright and database right 2020

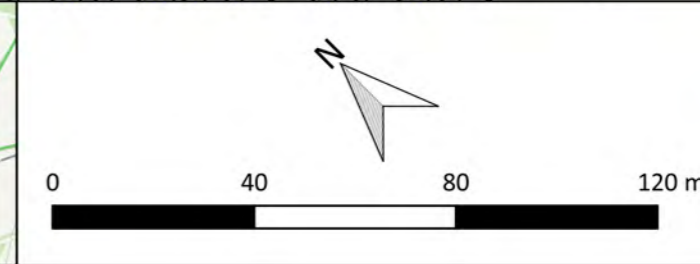
- | | | |
|---|---|---|
| ■ Archaeology Probable (Strong) | ■ Undetermined (Strong) | Natural (Infill) |
| ■ Archaeology Probable (Weak) | ■ Magnetic Disturbance | Agriculture |
| ■ Archaeology Possible (Weak) | Natural (General) | ● Ferrous (Spike) |
| | Natural (Dissolution) | |






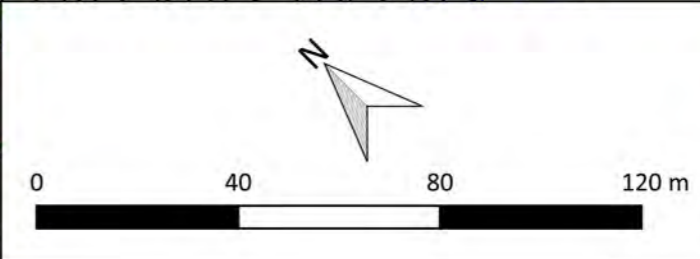
MSTL551 - Sunnica Energy Farm Reporting Zone F
 Figure F52 - Magnetic Interpretation (South)
 1:1,500 @ A3
 Copyright Magnitude Surveys Ltd 2020
 Contains Ordnance Survey data © Crown Copyright and database right 2020


- | | | |
|---|---|---|
| ■ Archaeology Probable (Strong) | ■ Undetermined (Strong) | Natural (Infill) |
| ■ Archaeology Probable (Weak) | ■ Magnetic Disturbance | Agriculture |
| ■ Archaeology Possible (Weak) | Natural (General) | ● Ferrous (Spike) |
| | Natural (Dissolution) | |



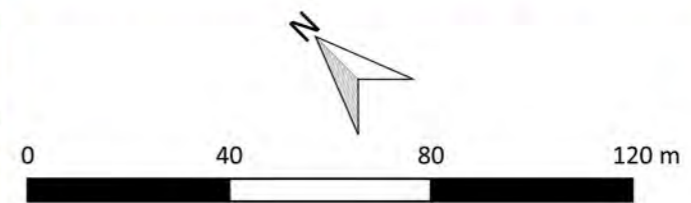


MSTL551 - Sunnica Energy Farm Reporting Zone F
Figure F53 - XY Trace Plot (Area 12)
30nT/cm at 1:1,500 @ A3
Copyright Magnitude Surveys Ltd 2020
Contains Ordnance Survey data © Crown Copyright and database right 2020



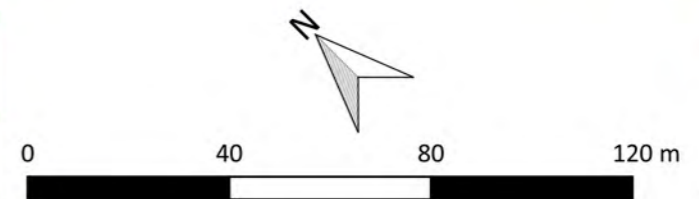


MSTL551 - Sunnica Energy Farm Reporting Zone F
Figure F53 - XY Trace Plot (South)
30nT/cm at 1:1,500 @ A3
Copyright Magnitude Surveys Ltd 2020
Contains Ordnance Survey data © Crown Copyright and database right 2020



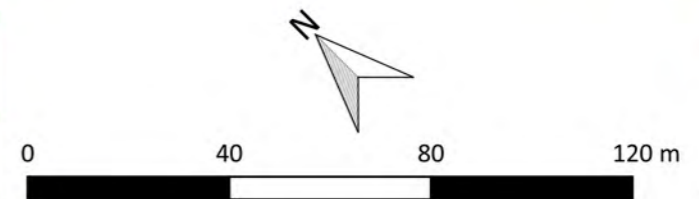


MSTL551 - Sunnica Energy Farm Reporting Zone F
 Figure F54 - Magnetic Total Field (Lower Sensor) (Area 13)
 1:1,500 @ A3
 Copyright Magnitude Surveys Ltd 2020
 Contains Ordnance Survey data © Crown Copyright and database right 2020

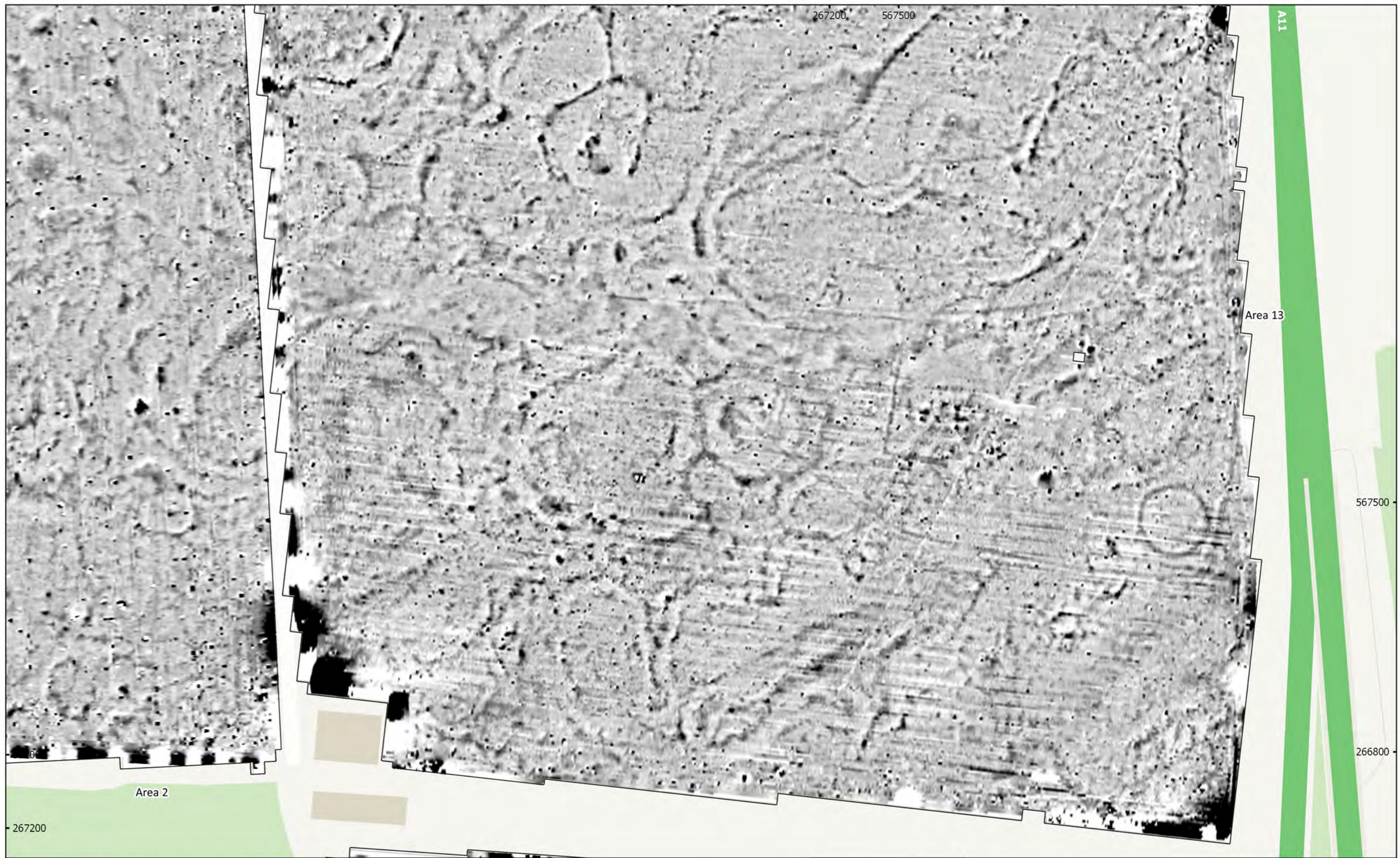




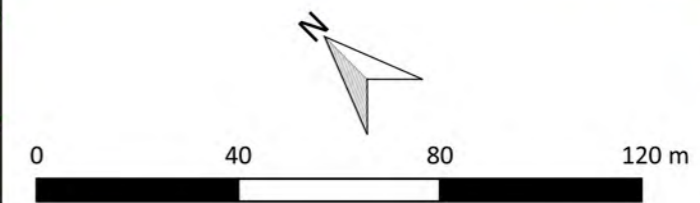
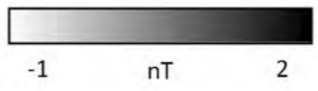
MSTL551 - Sunnica Energy Farm Reporting Zone F
 Figure F54 - Magnetic Total Field (Lower Sensor) (North-East)
 1:1,500 @ A3
 Copyright Magnitude Surveys Ltd 2020
 Contains Ordnance Survey data © Crown Copyright and database right 2020

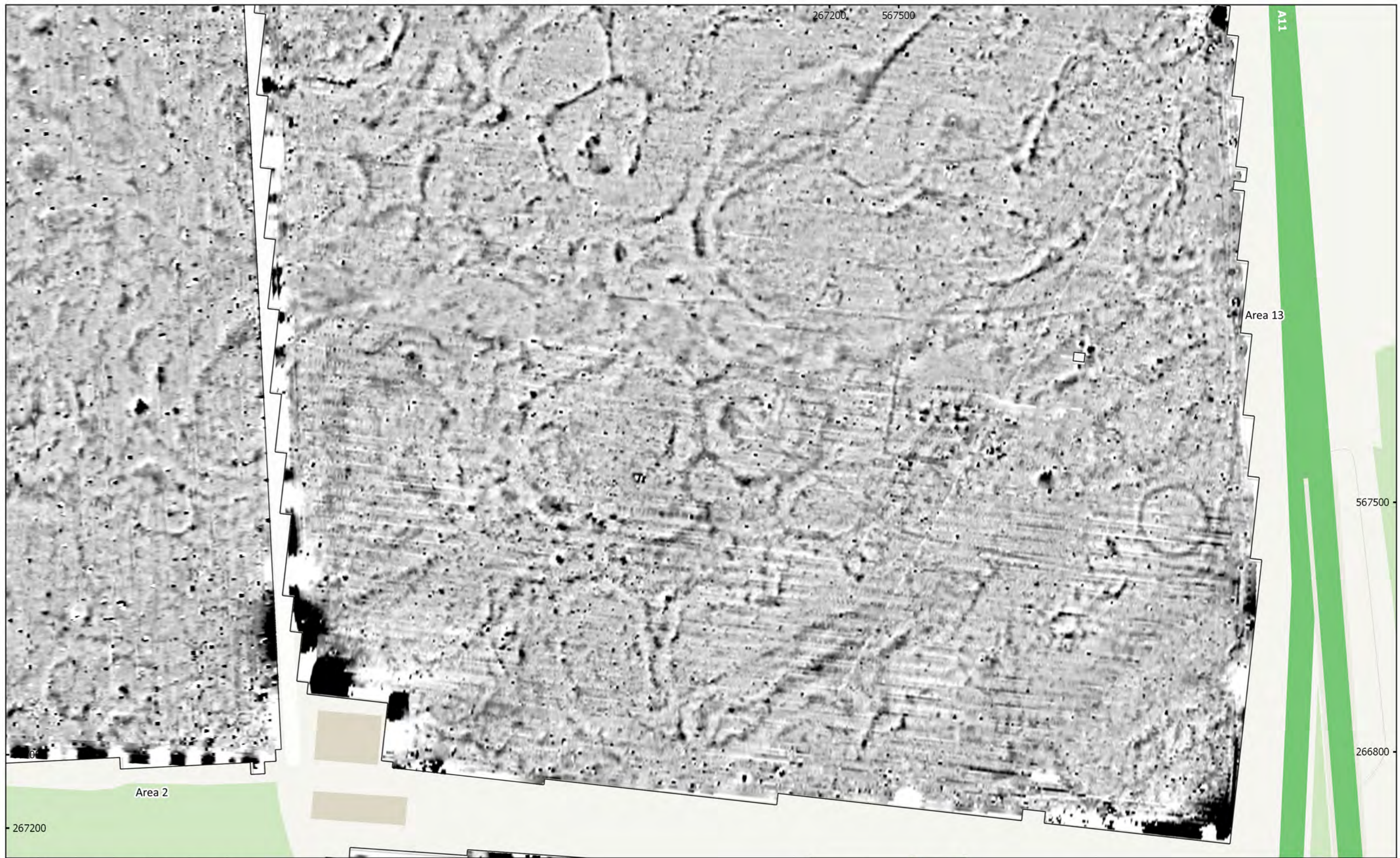


magnitude
surveys

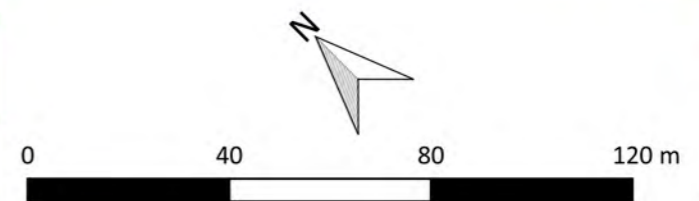


MSTL551 - Sunnica Energy Farm Reporting Zone F
 Figure F55 - Magnetic Gradient (Area 13)
 1:1,500 @ A3
 Copyright Magnitude Surveys Ltd 2020
 Contains Ordnance Survey data © Crown Copyright and database right 2020

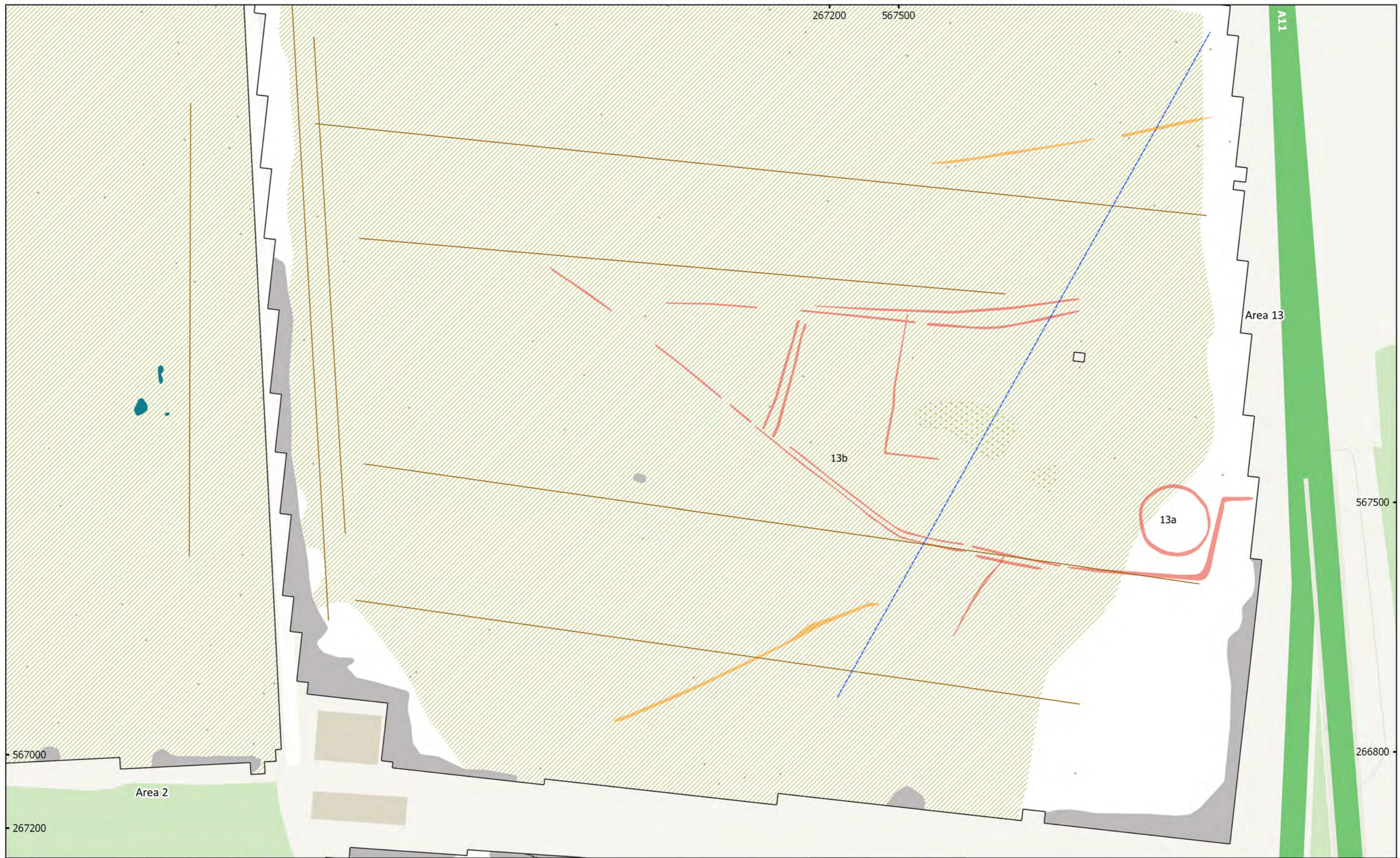




MSTL551 - Sunnica Energy Farm Reporting Zone F
 Figure F55 - Magnetic Gradient (North-East)
 1:1,500 @ A3
 Copyright Magnitude Surveys Ltd 2020
 Contains Ordnance Survey data © Crown Copyright and database right 2020

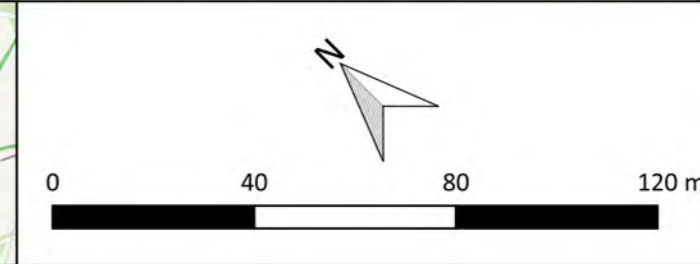


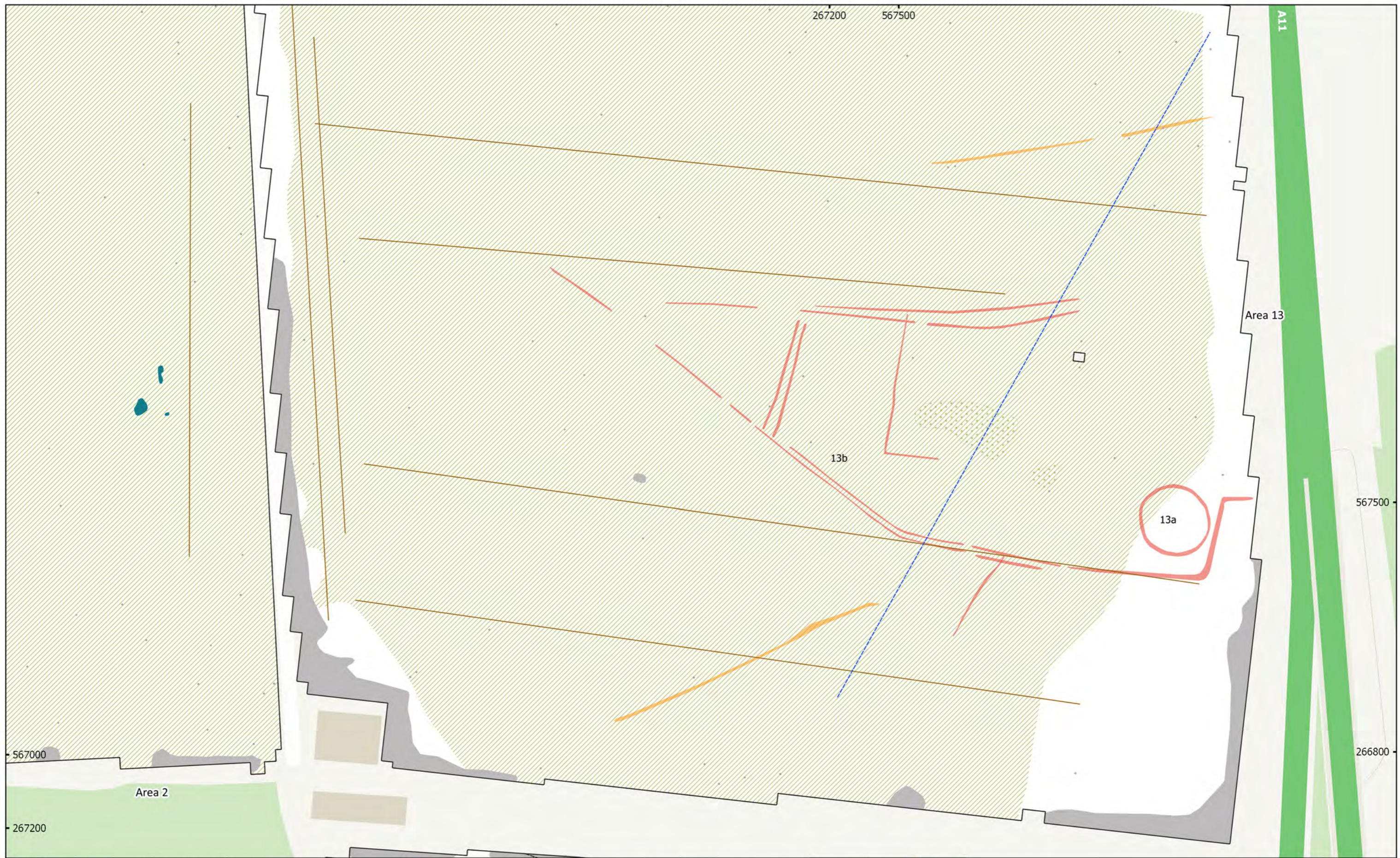
magnitude
surveys



MSTL551 - Sunnica Energy Farm Reporting Zone F
 Figure F56 - Magnetic Interpretation (Area 13)
 1:1,500 @ A3
 Copyright Magnitude Surveys Ltd 2020
 Contains Ordnance Survey data © Crown Copyright and database right 2020

- | | | |
|-----------------------------|-----------------------|-----------------|
| Archaeology Probable (Weak) | Magnetic Disturbance | Agriculture |
| Archaeology Possible (Weak) | Natural (General) | Service |
| Undetermined (Strong) | Natural (Dissolution) | Ferrous (Spike) |
| Drain | | |





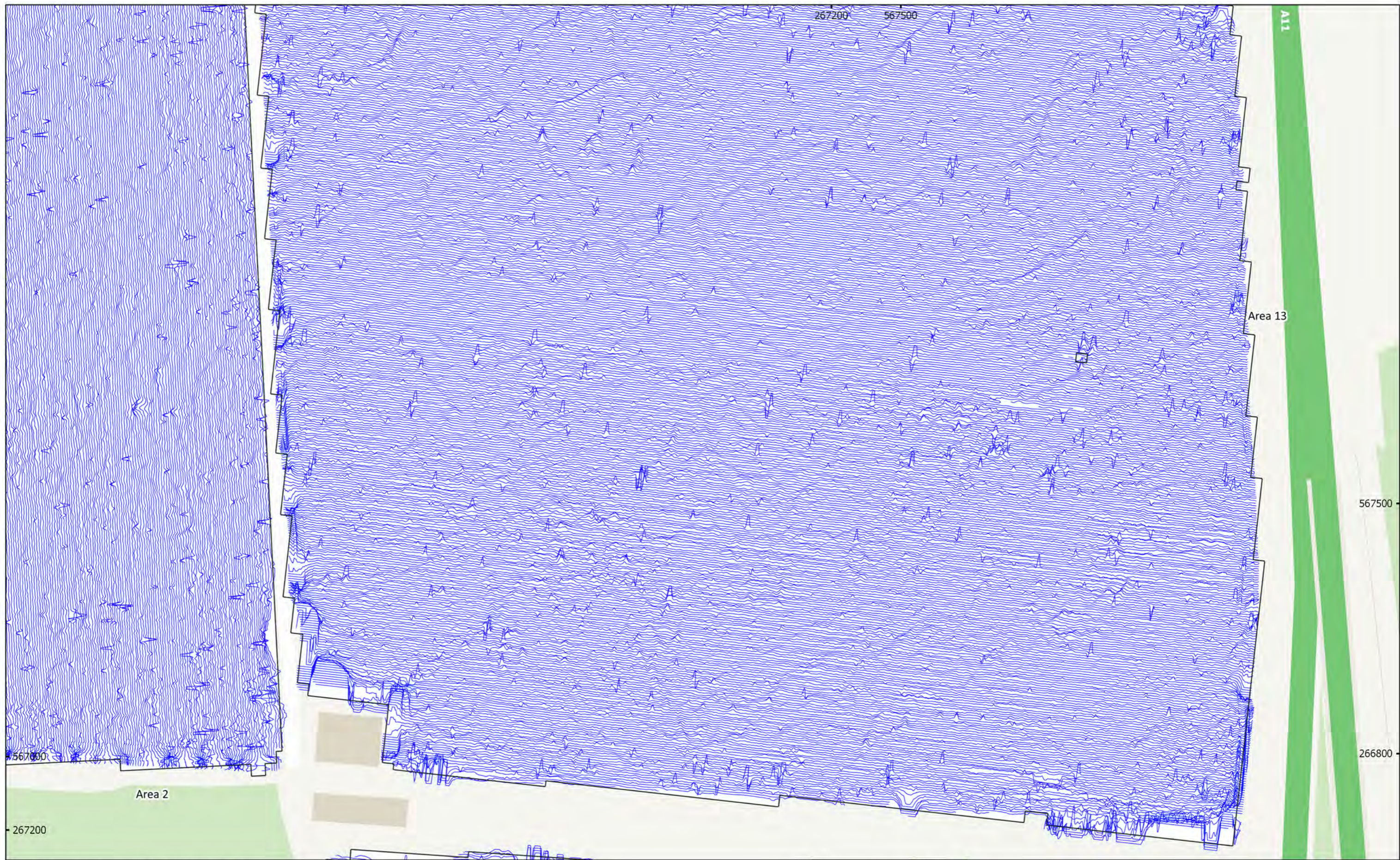
MSTL551 - Sunnica Energy Farm Reporting Zone F
 Figure F56 - Magnetic Interpretation (North-East)
 1:1,500 @ A3
 Copyright Magnitude Surveys Ltd 2020
 Contains Ordnance Survey data © Crown Copyright and database right 2020

- | | | |
|-----------------------------|-----------------------|-----------------|
| Archaeology Probable (Weak) | Magnetic Disturbance | Agriculture |
| Archaeology Possible (Weak) | Natural (General) | Service |
| Undetermined (Strong) | Natural (Dissolution) | Ferrous (Spike) |
| | Drain | |

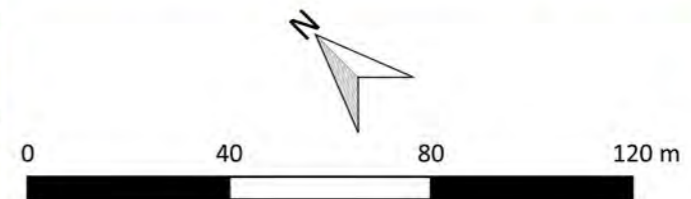


0 40 80 120 m

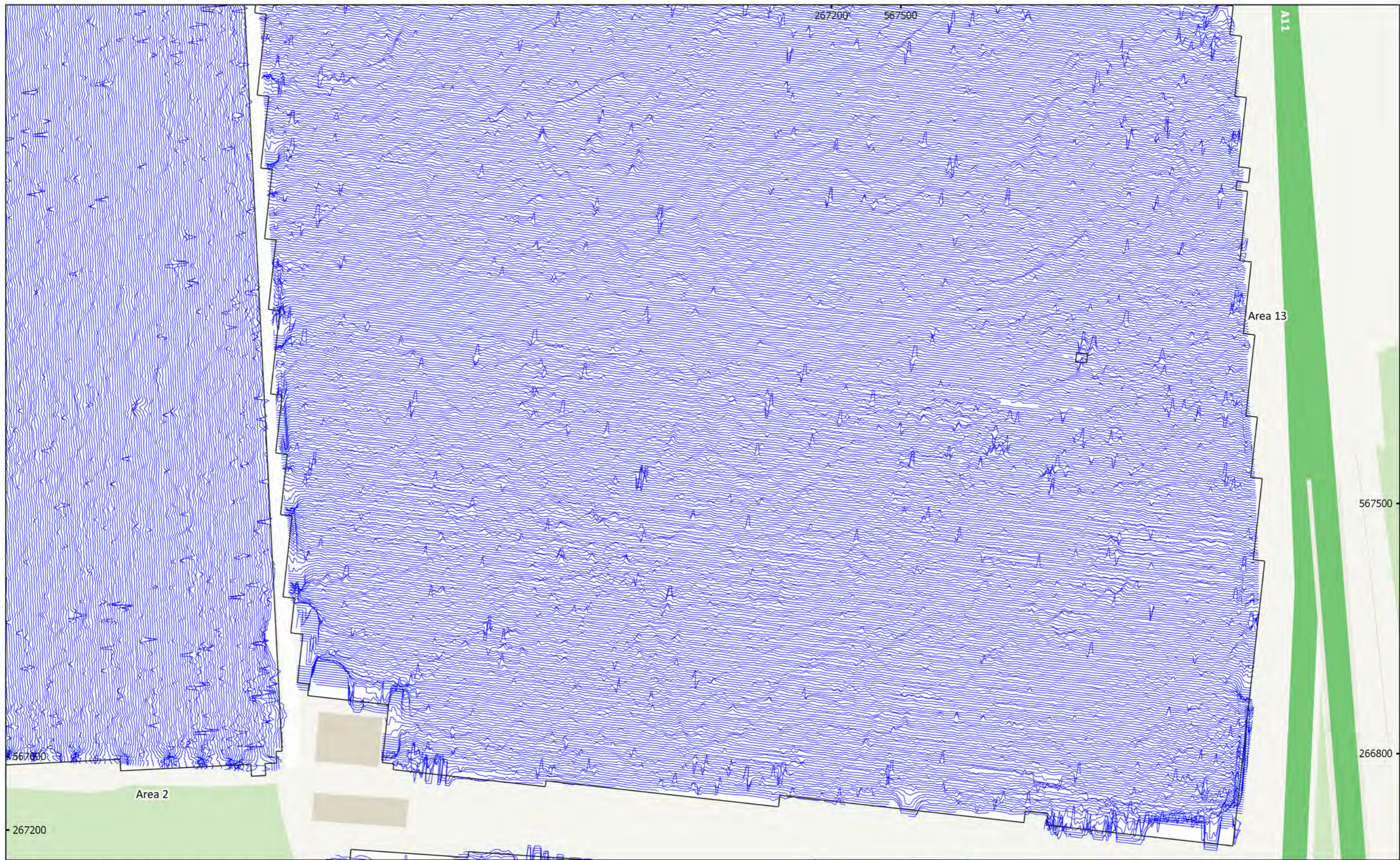
magnitude surveys



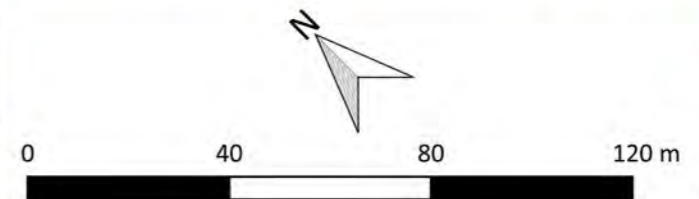
MSTL551 - Sunnica Energy Farm Reporting Zone F
 Figure F57 - XY Trace Plot (Area 13)
 30nT/cm at 1:1,500 @ A3
 Copyright Magnitude Surveys Ltd 2020
 Contains Ordnance Survey data © Crown Copyright and database right 2020



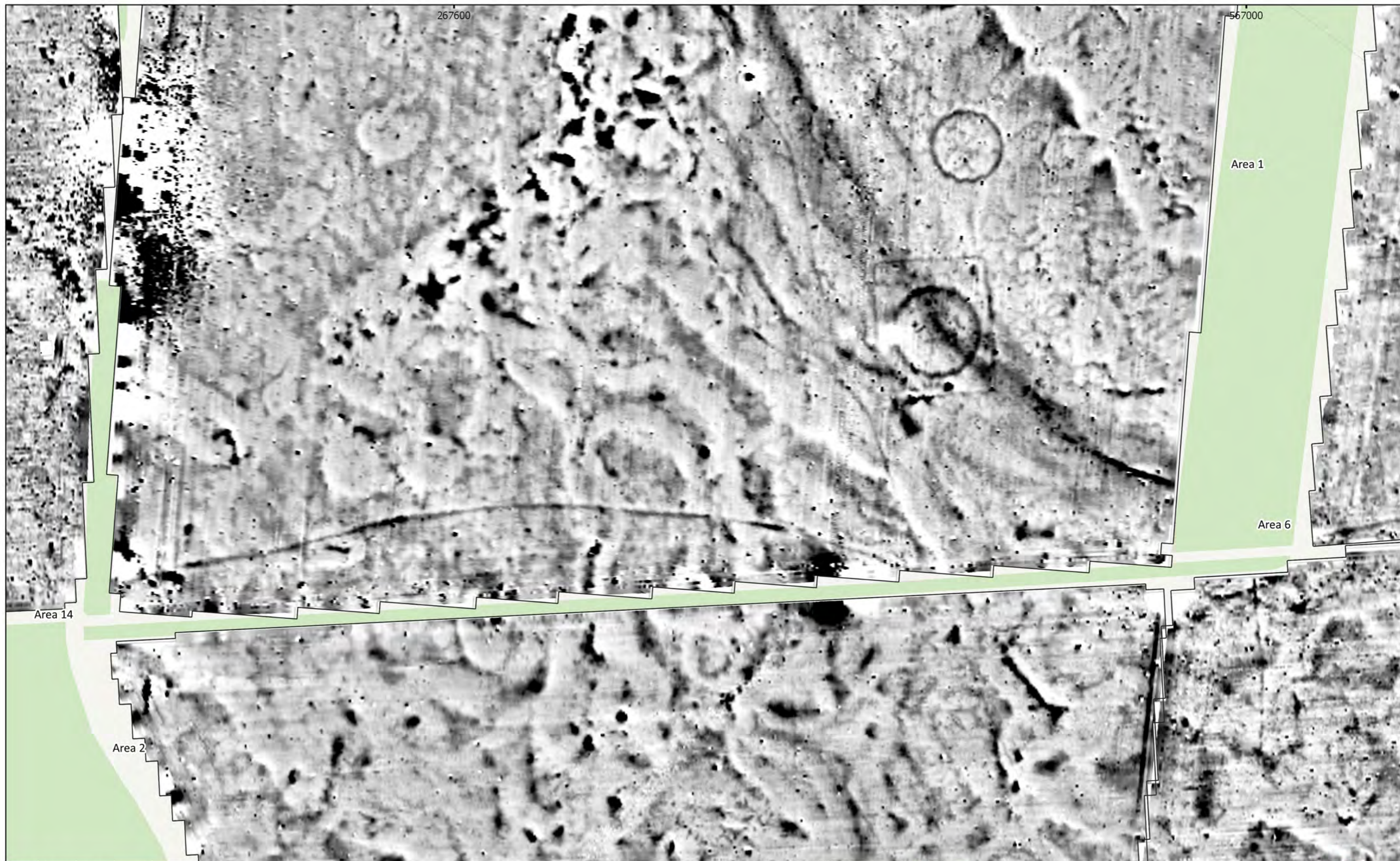
magnitude
surveys



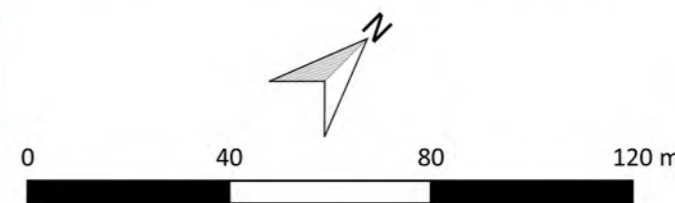
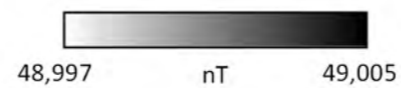
MSTL551 - Sunnica Energy Farm Reporting Zone F
 Figure F57 - XY Trace Plot (North-East)
 30nT/cm at 1:1,500 @ A3
 Copyright Magnitude Surveys Ltd 2020
 Contains Ordnance Survey data © Crown Copyright and database right 2020

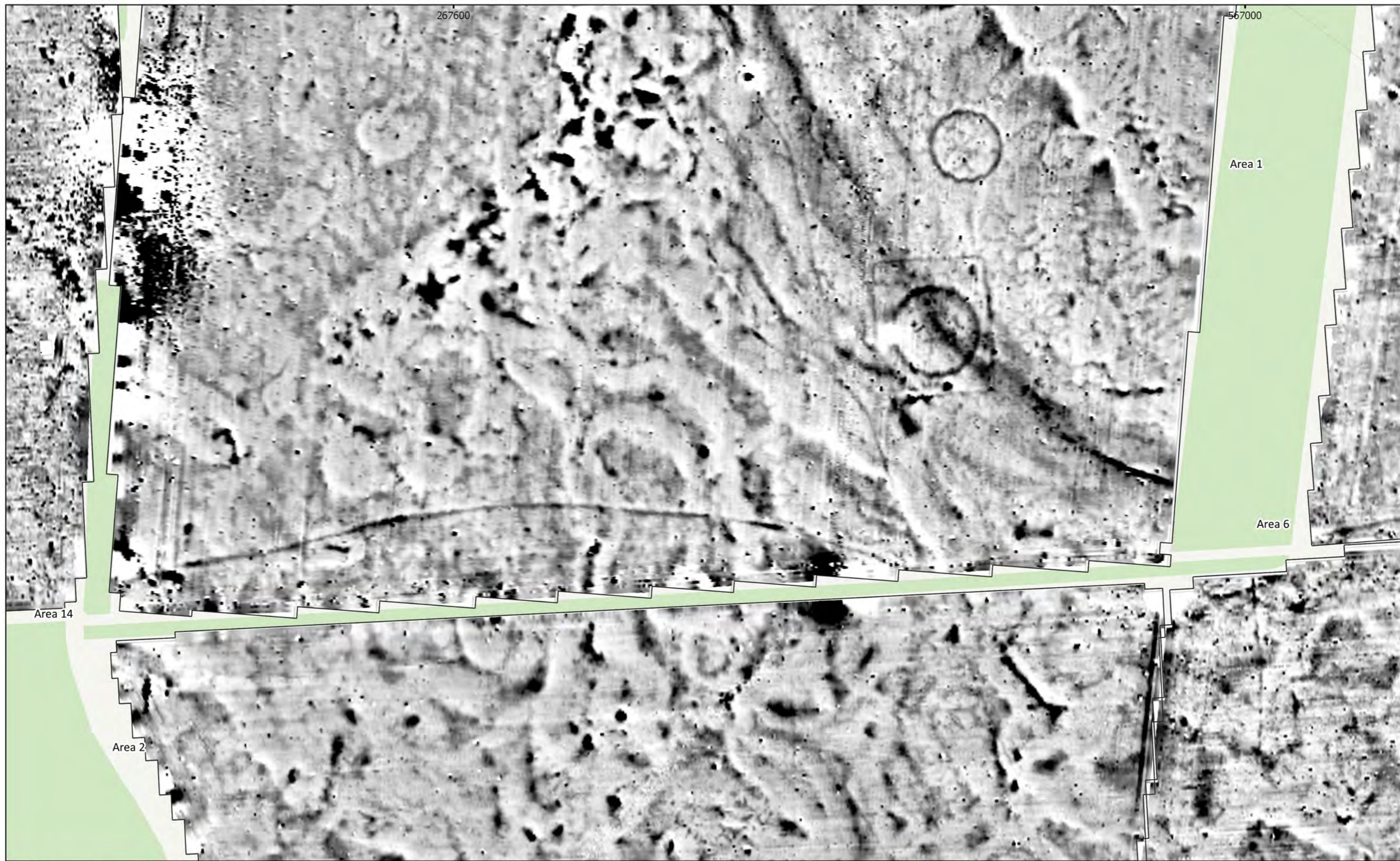


magnitude
surveys

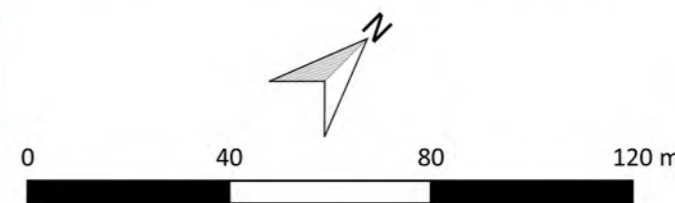


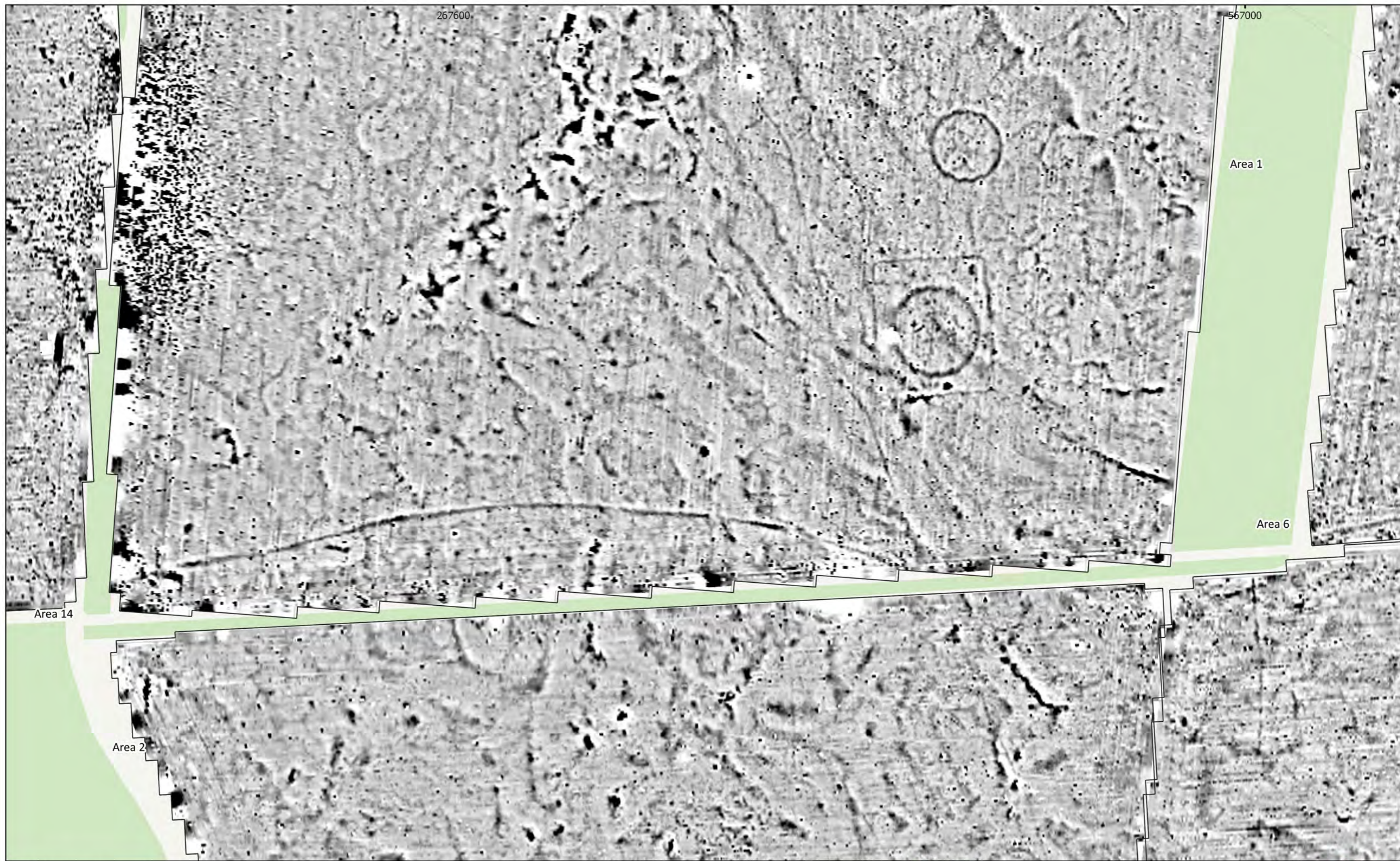
MSTL551 - Sunnica Energy Farm Reporting Zone F
Figure F58 - Magnetic Total Field (Lower Sensor) (Areas 1 & 2)
1:1,500 @ A3
Copyright Magnitude Surveys Ltd 2020
Contains Ordnance Survey data © Crown Copyright and database right 2020



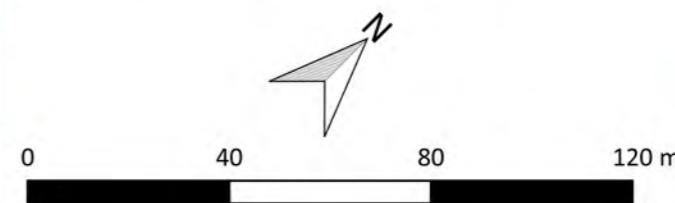


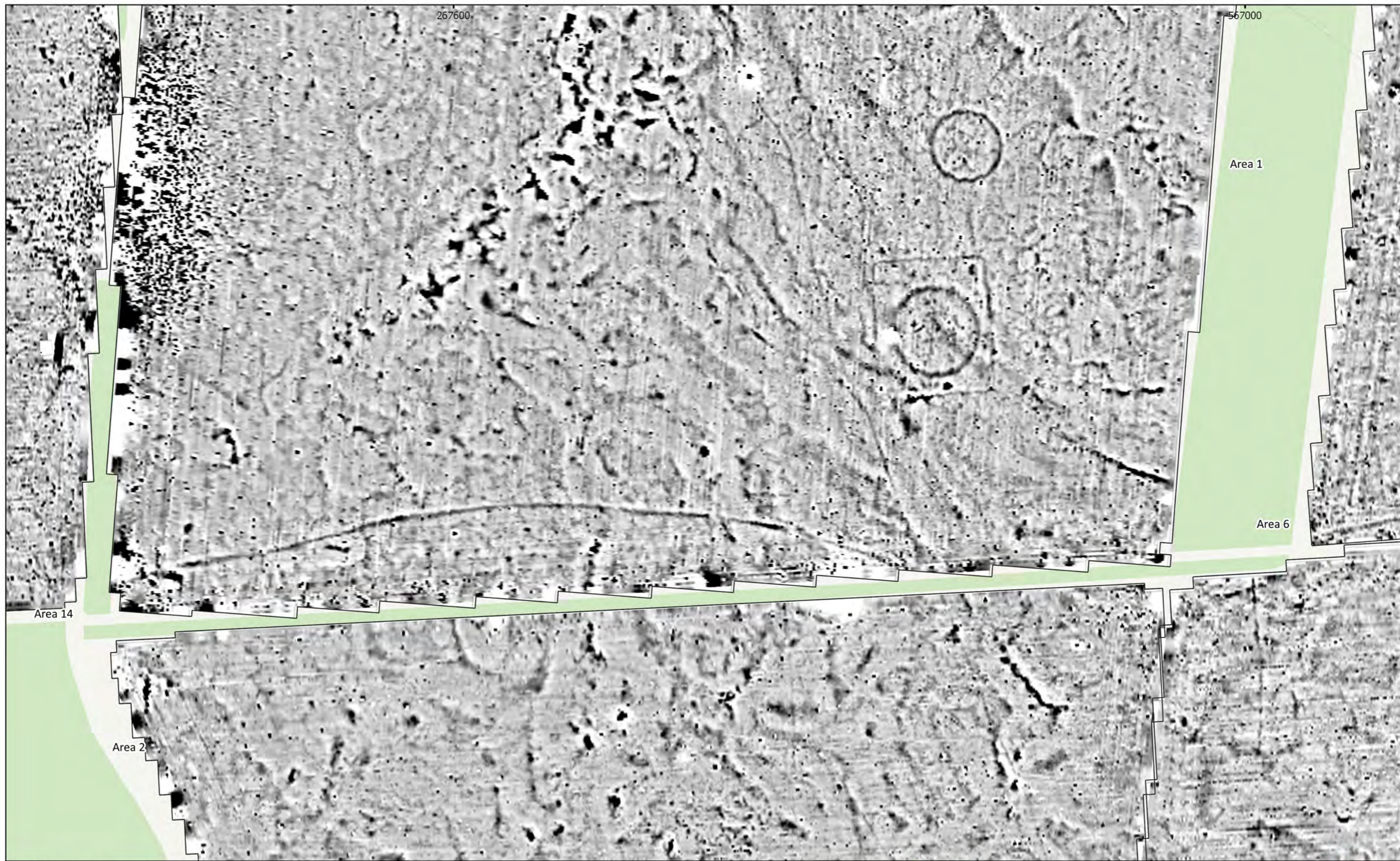
MSTL551 - Sunnica Energy Farm Reporting Zone F
 Figure F58 - Magnetic Total Field (Lower Sensor) (North-East)
 1:1,500 @ A3
 Copyright Magnitude Surveys Ltd 2020
 Contains Ordnance Survey data © Crown Copyright and database right 2020



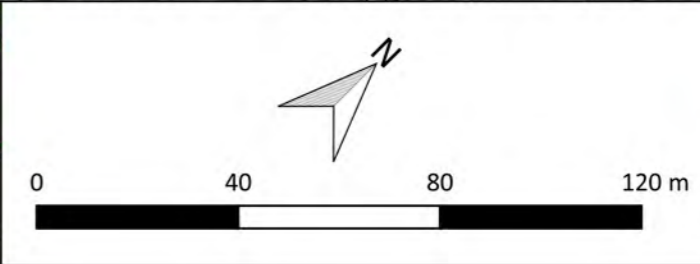
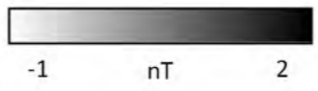


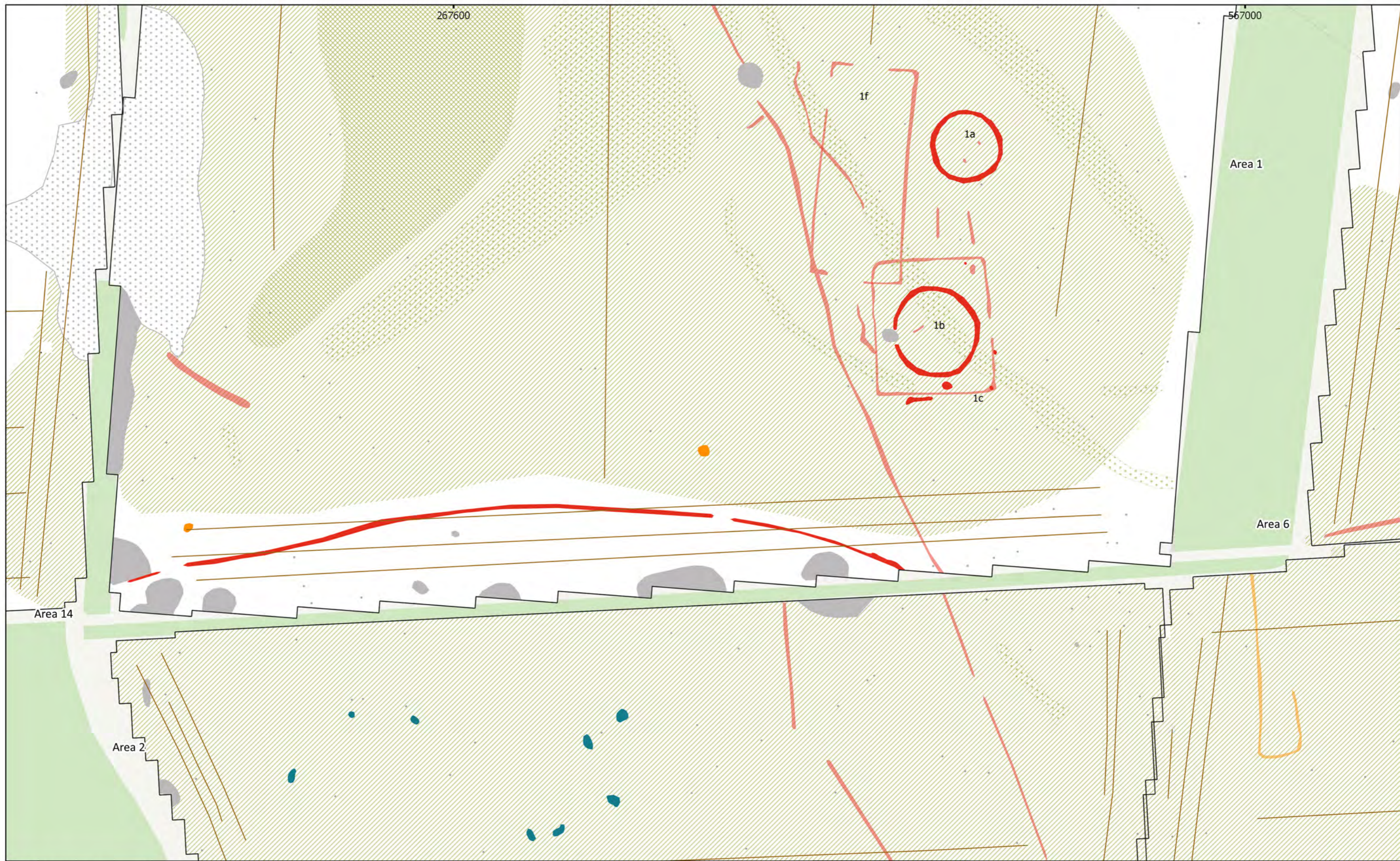
MSTL551 - Sunnica Energy Farm Reporting Zone F
 Figure F59 - Magnetic Gradient (Areas 1 & 2)
 1:1,500 @ A3
 Copyright Magnitude Surveys Ltd 2020
 Contains Ordnance Survey data © Crown Copyright and database right 2020





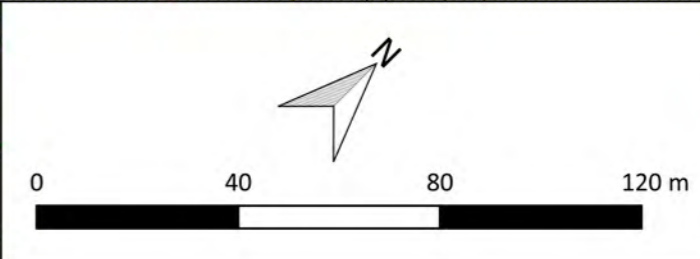
MSTL551 - Sunnica Energy Farm Reporting Zone F
 Figure F59 - Magnetic Gradient (North-East)
 1:1,500 @ A3
 Copyright Magnitude Surveys Ltd 2020
 Contains Ordnance Survey data © Crown Copyright and database right 2020

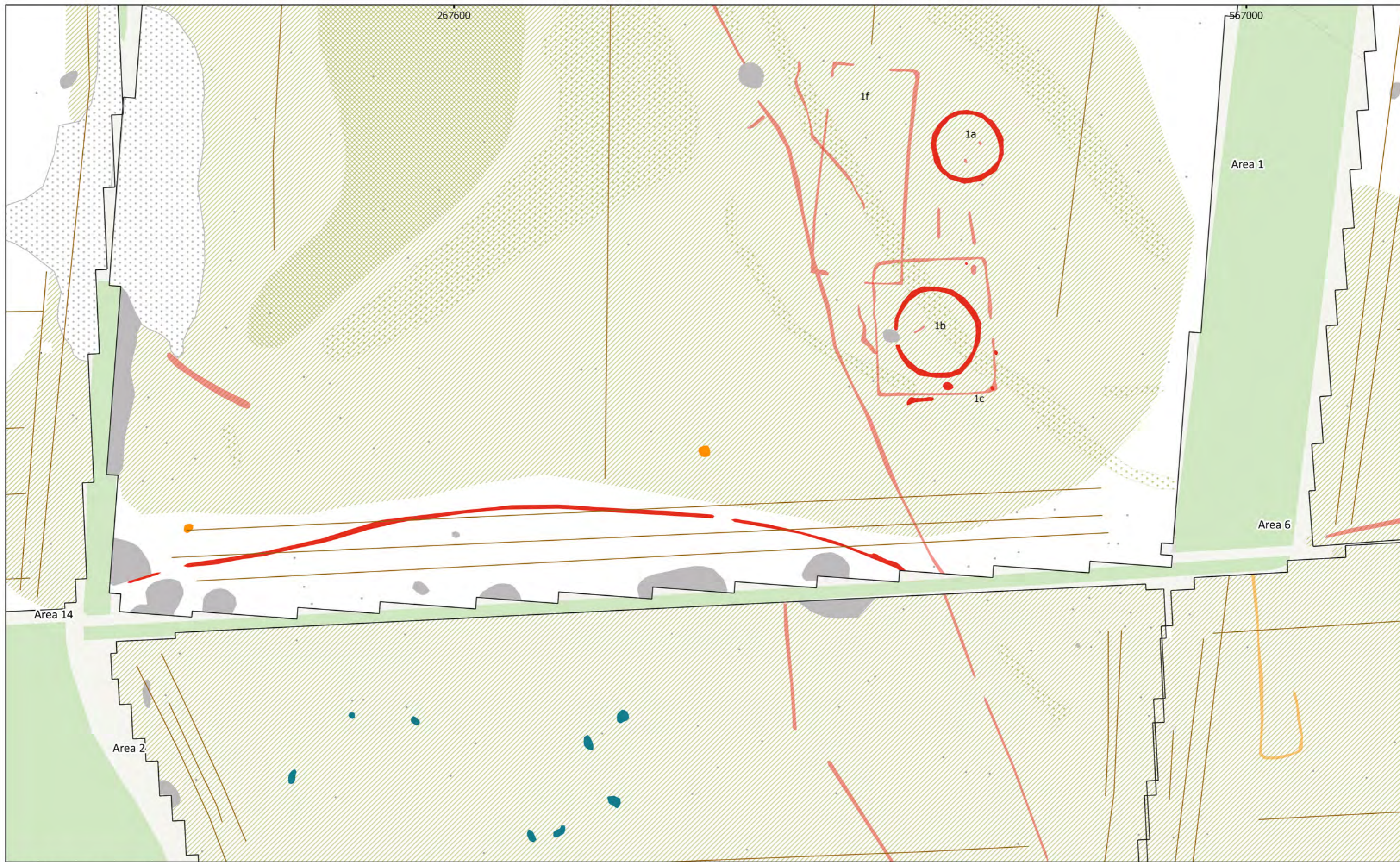




MSTL551 - Sunnica Energy Farm Reporting Zone F
 Figure F60 - Magnetic Interpretation (Areas 1 & 2)
 1:1,500 @ A3
 Copyright Magnitude Surveys Ltd 2020
 Contains Ordnance Survey data © Crown Copyright and database right 2020

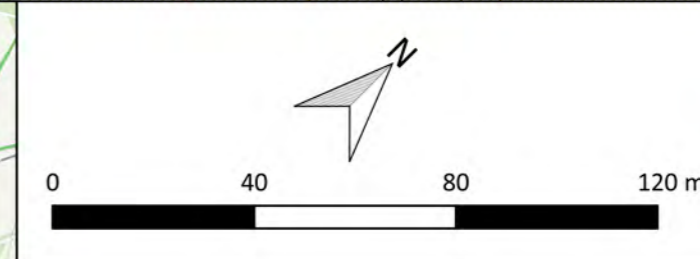
- | | | |
|--|---|-----------------------|
| ■ Archaeology Probable (Strong) | ■ Undetermined (Strong) | Natural (Dissolution) |
| ■ Archaeology Probable (Weak) | Ferrous/Debris (Spread) | Natural (Infill) |
| ■ Archaeology Possible (Strong) | Magnetic Disturbance | Agriculture |
| ■ Archaeology Possible (Weak) | Natural (General) | Ferrous (Spike) |






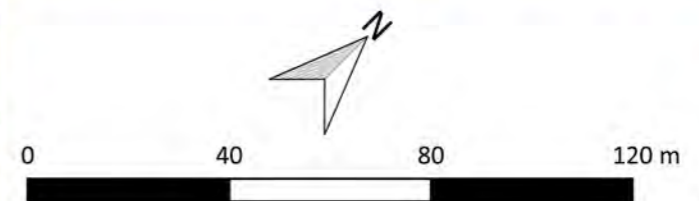
MSTL551 - Sunnica Energy Farm Reporting Zone F
 Figure F60 - Magnetic Interpretation (North-East)
 1:1,500 @ A3
 Copyright Magnitude Surveys Ltd 2020
 Contains Ordnance Survey data © Crown Copyright and database right 2020

- | | | |
|-------------------------------|-------------------------|-----------------------|
| Archaeology Probable (Strong) | Undetermined (Strong) | Natural (Dissolution) |
| Archaeology Probable (Weak) | Ferrous/Debris (Spread) | Natural (Infill) |
| Archaeology Possible (Strong) | Magnetic Disturbance | Agriculture |
| Archaeology Possible (Weak) | Natural (General) | Ferrous (Spike) |






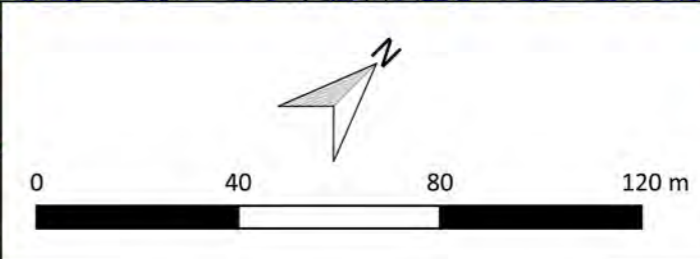
MSTL551 - Sunnica Energy Farm Reporting Zone F
Figure F61 - XY Trace Plot (Areas 1 & 2)
30nT/cm at 1:1,500 @ A3
Copyright Magnitude Surveys Ltd 2020
Contains Ordnance Survey data © Crown Copyright and database right 2020




magnitude
surveys

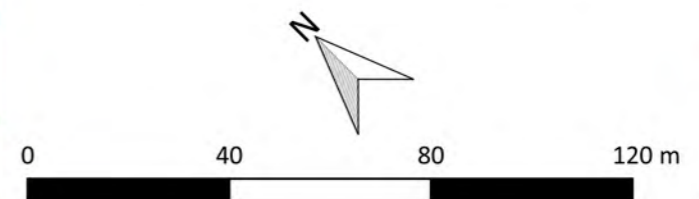
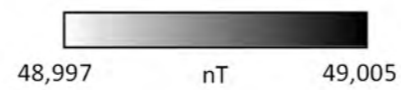



MSTL551 - Sunnica Energy Farm Reporting Zone F
 Figure F61 - XY Trace Plot (North-East)
 30nT/cm at 1:1,500 @ A3
 Copyright Magnitude Surveys Ltd 2020
 Contains Ordnance Survey data © Crown Copyright and database right 2020



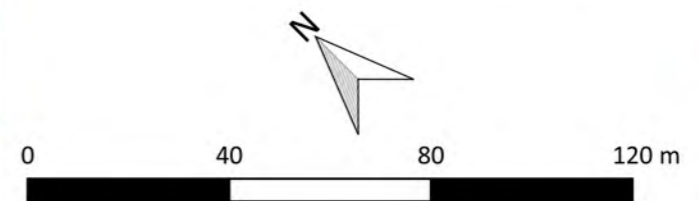
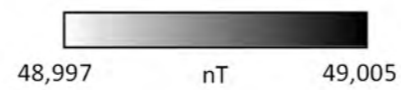


MSTL551 - Sunnica Energy Farm Reporting Zone F
 Figure F62 - Magnetic Total Field (Lower Sensor) (Areas 15 & 6)
 1:1,500 @ A3
 Copyright Magnitude Surveys Ltd 2020
 Contains Ordnance Survey data © Crown Copyright and database right 2020





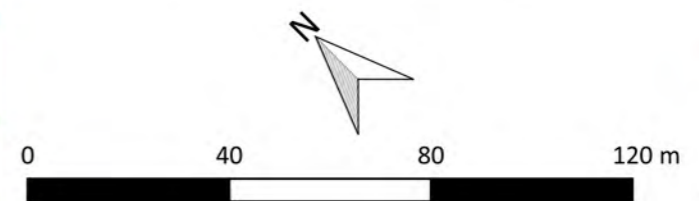
MSTL551 - Sunnica Energy Farm Reporting Zone F
 Figure F62 - Magnetic Total Field (Lower Sensor) (North-East)
 1:1,500 @ A3
 Copyright Magnitude Surveys Ltd 2020
 Contains Ordnance Survey data © Crown Copyright and database right 2020



magnitude
surveys



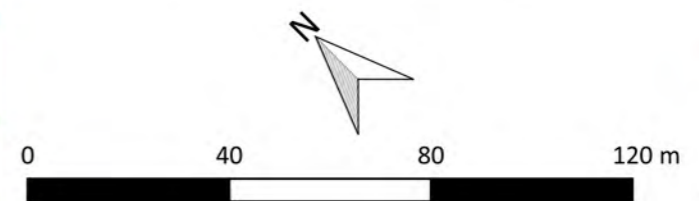
MSTL551 - Sunnica Energy Farm Reporting Zone F
 Figure F63 - Magnetic Gradient (Areas 15 & 6)
 1:1,500 @ A3
 Copyright Magnitude Surveys Ltd 2020
 Contains Ordnance Survey data © Crown Copyright and database right 2020



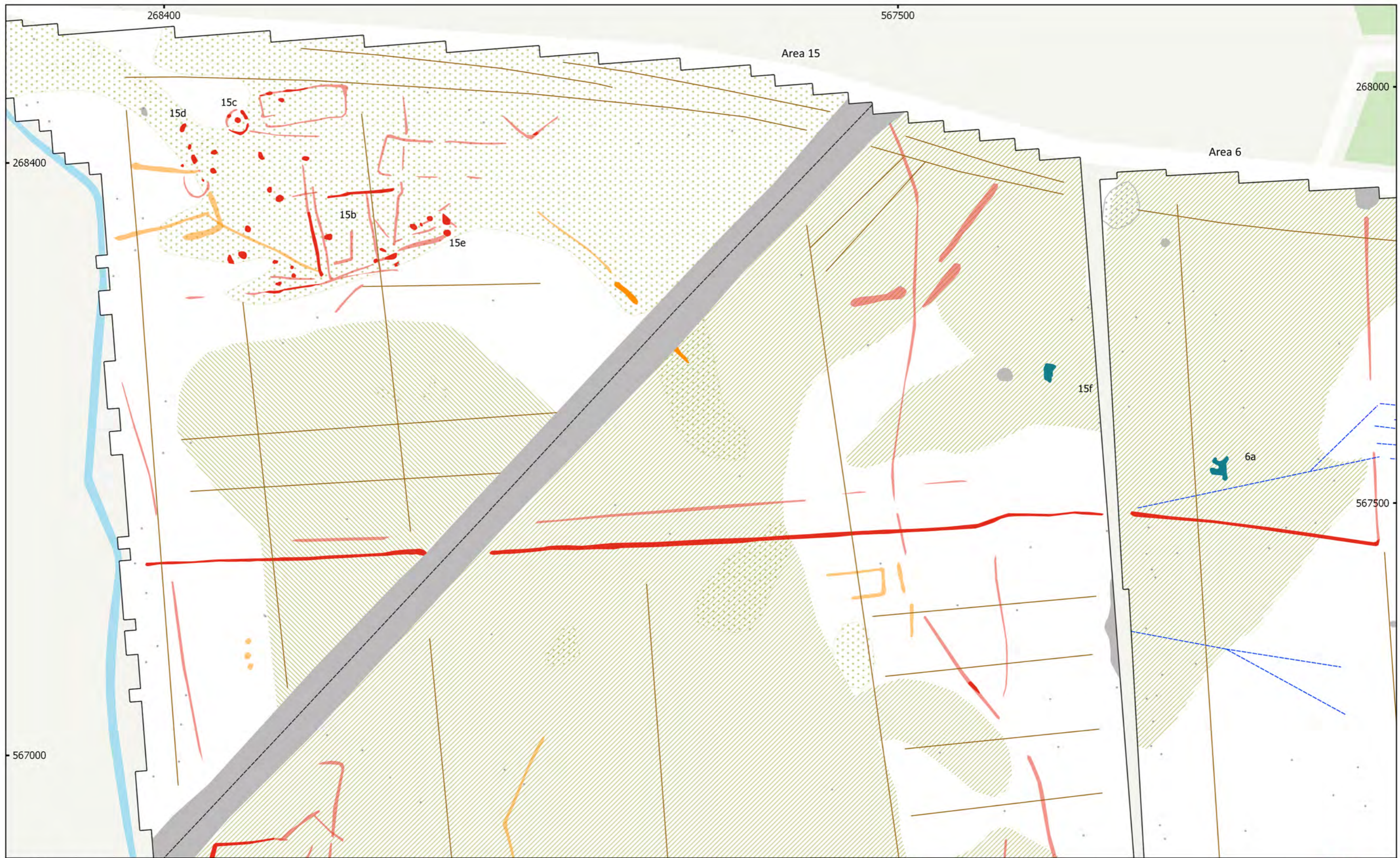
magnitude
surveys



MSTL551 - Sunnica Energy Farm Reporting Zone F
 Figure F63 - Magnetic Gradient (North-East)
 1:1,500 @ A3
 Copyright Magnitude Surveys Ltd 2020
 Contains Ordnance Survey data © Crown Copyright and database right 2020

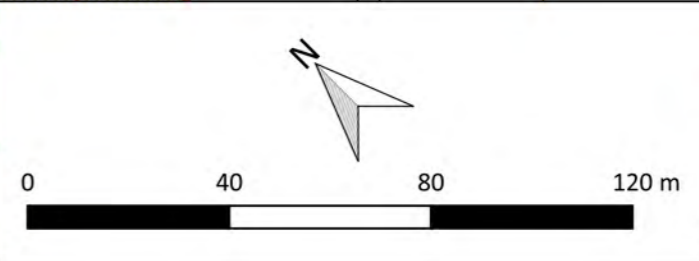


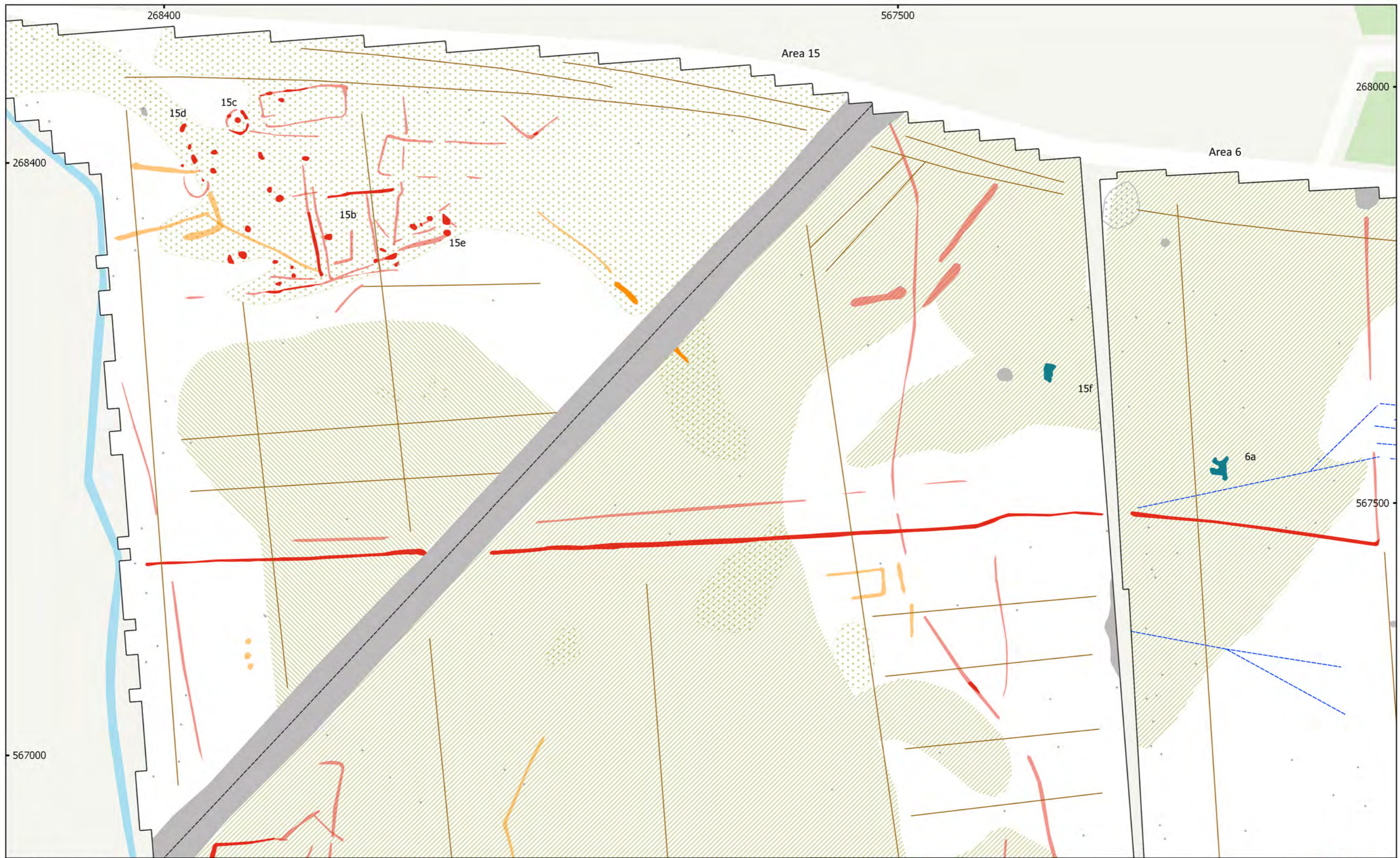
magnitude
surveys



MSTL551 - Sunnica Energy Farm Reporting Zone F
 Figure F64 - Magnetic Interpretation (Areas 15 & 6)
 1:1,500 @ A3
 Copyright Magnitude Surveys Ltd 2020
 Contains Ordnance Survey data © Crown Copyright and database right 2020

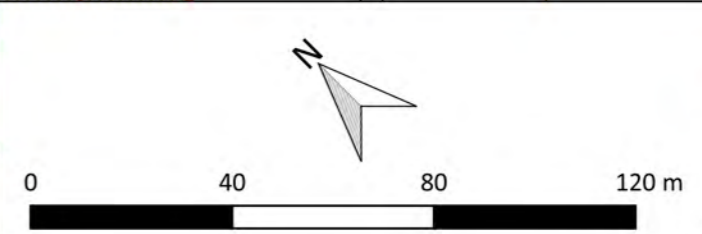
- | | | |
|-------------------------------|-------------------------|-----------------|
| Archaeology Probable (Strong) | Ferrous/Debris (Spread) | Drain |
| Archaeology Probable (Weak) | Magnetic Disturbance | Agriculture |
| Archaeology Possible (Strong) | Natural (General) | Service |
| Archaeology Possible (Weak) | Natural (Dissolution) | Ferrous (Spike) |
| Undetermined (Strong) | Natural (Infill) | |

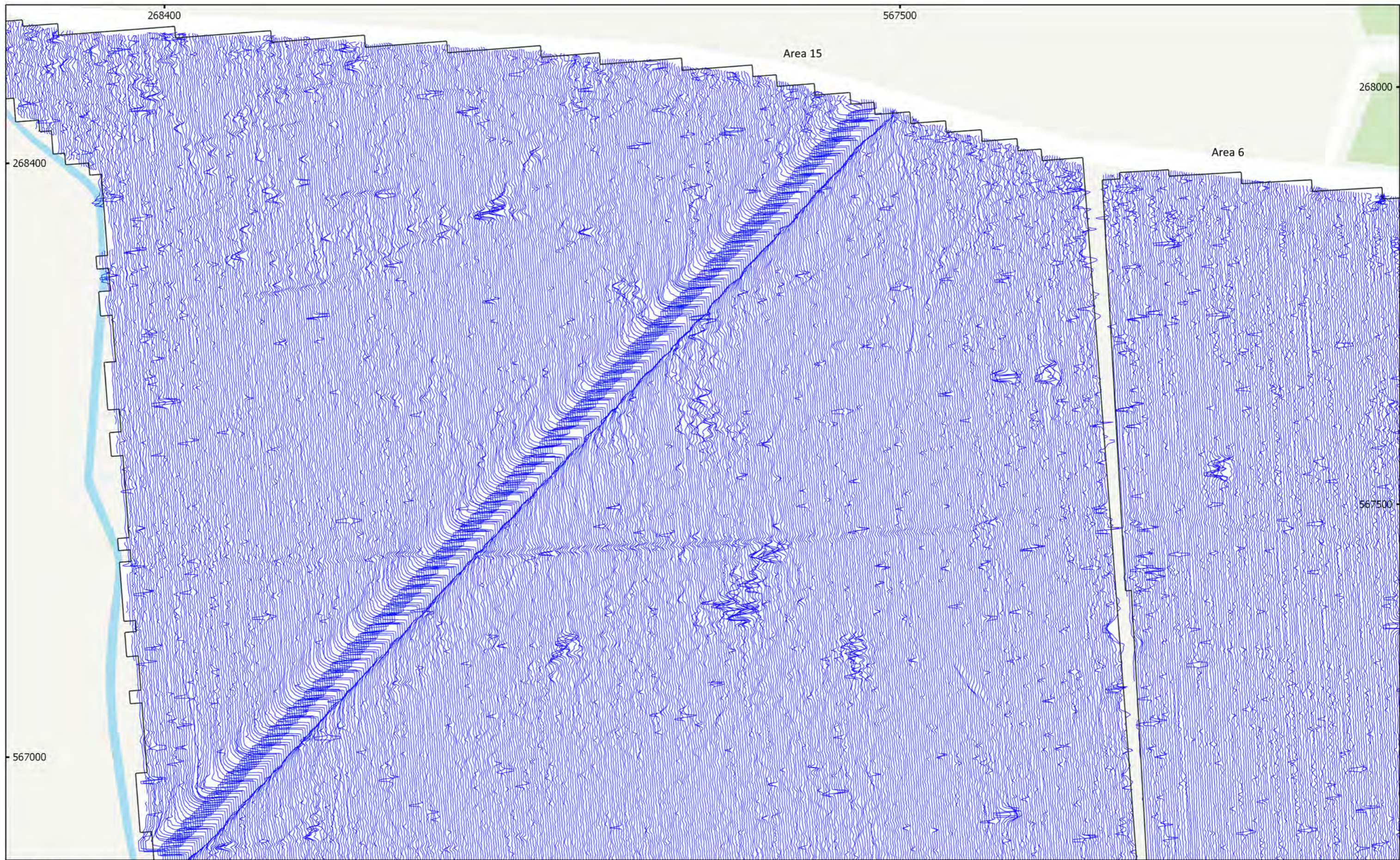




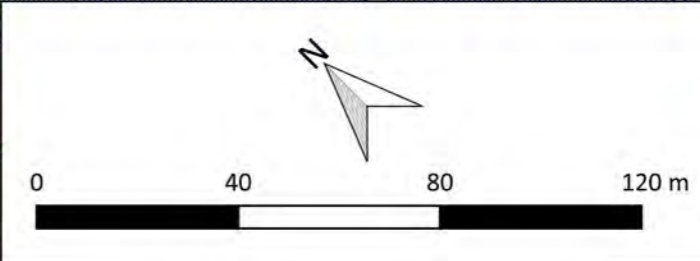
MSTL551 - Sunnica Energy Farm Reporting Zone F
 Figure F64 - Magnetic Interpretation (North-East)
 1:1,500 @ A3
 Copyright Magnitude Surveys Ltd 2020
 Contains Ordnance Survey data © Crown Copyright and database right 2020

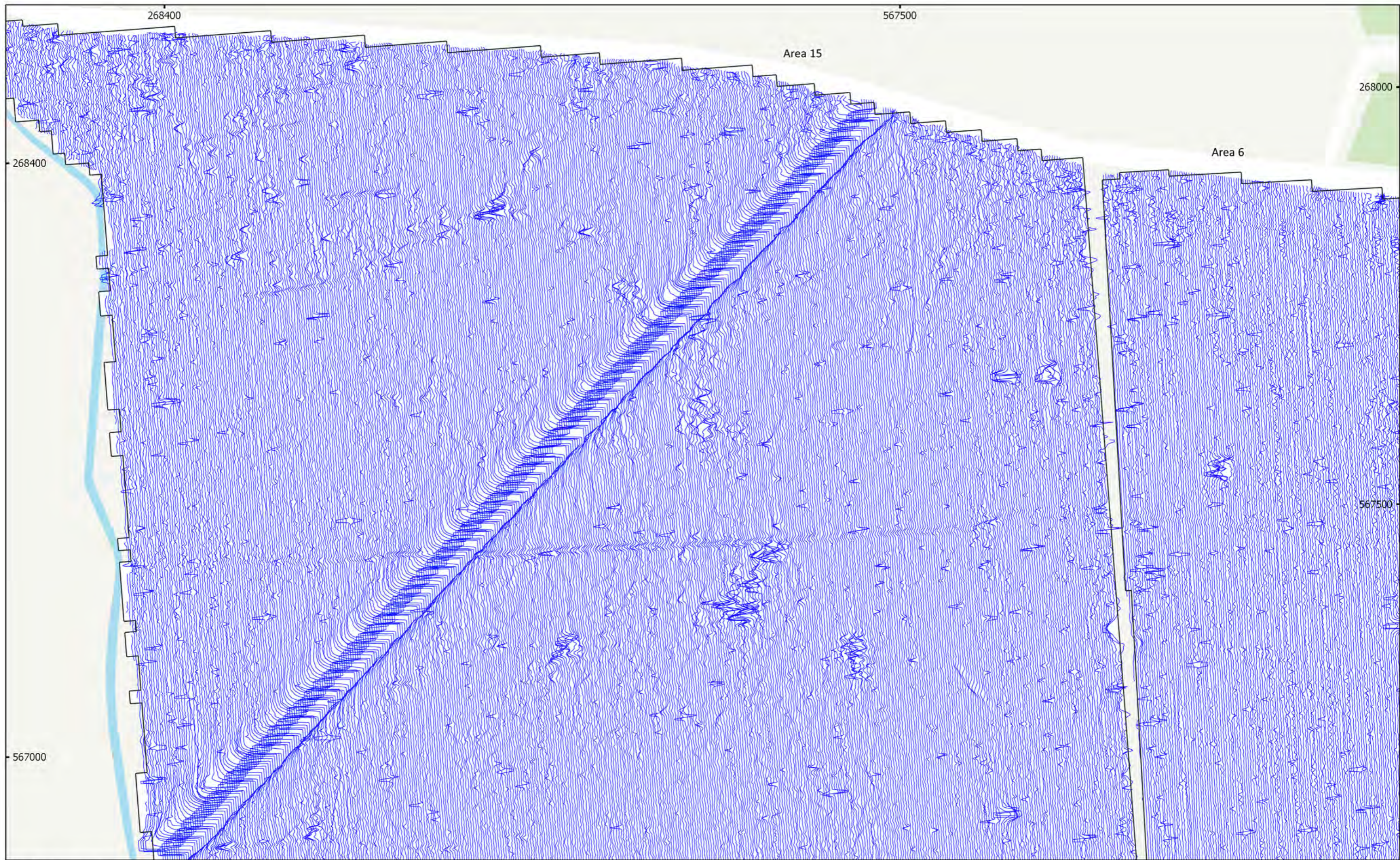
- | | | | | | |
|--|-------------------------------|--|-------------------------|--|-----------------|
| | Archaeology Probable (Strong) | | Ferrous/Debris (Spread) | | Drain |
| | Archaeology Probable (Weak) | | Magnetic Disturbance | | Agriculture |
| | Archaeology Possible (Strong) | | Natural (General) | | Service |
| | Archaeology Possible (Weak) | | Natural (Dissolution) | | Ferrous (Spike) |
| | Undetermined (Strong) | | Natural (Infill) | | |





MSTL551 - Sunnica Energy Farm Reporting Zone F
 Figure F65 - XY Trace Plot (Areas 15 & 6)
 30nT/cm at 1:1,500 @ A3
 Copyright Magnitude Surveys Ltd 2020
 Contains Ordnance Survey data © Crown Copyright and database right 2020





MSTL551 - Sunnica Energy Farm Reporting Zone F
 Figure F65 - XY Trace Plot (North-East)
 30nT/cm at 1:1,500 @ A3
 Copyright Magnitude Surveys Ltd 2020
 Contains Ordnance Survey data © Crown Copyright and database right 2020

