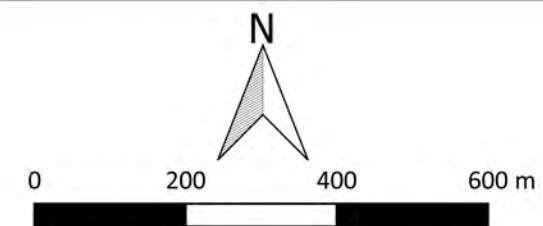


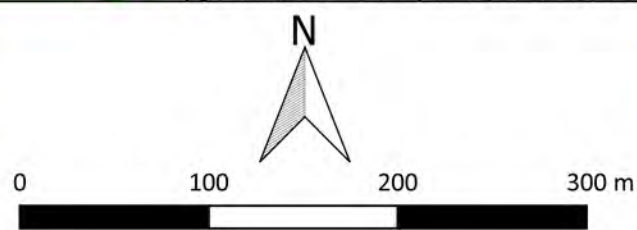
MSTL551 - Sunnica Energy Farm Reporting Zone E
 Figure E1 - Location of Survey Areas
 1:10,000 @ A3
 Copyright Magnitude Surveys Ltd 2020
 Contains Ordnance Survey data © Crown Copyright and database right 2020

- Survey Extent
- Detailed Figure Extents



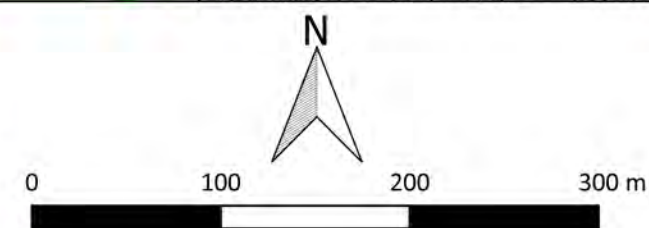


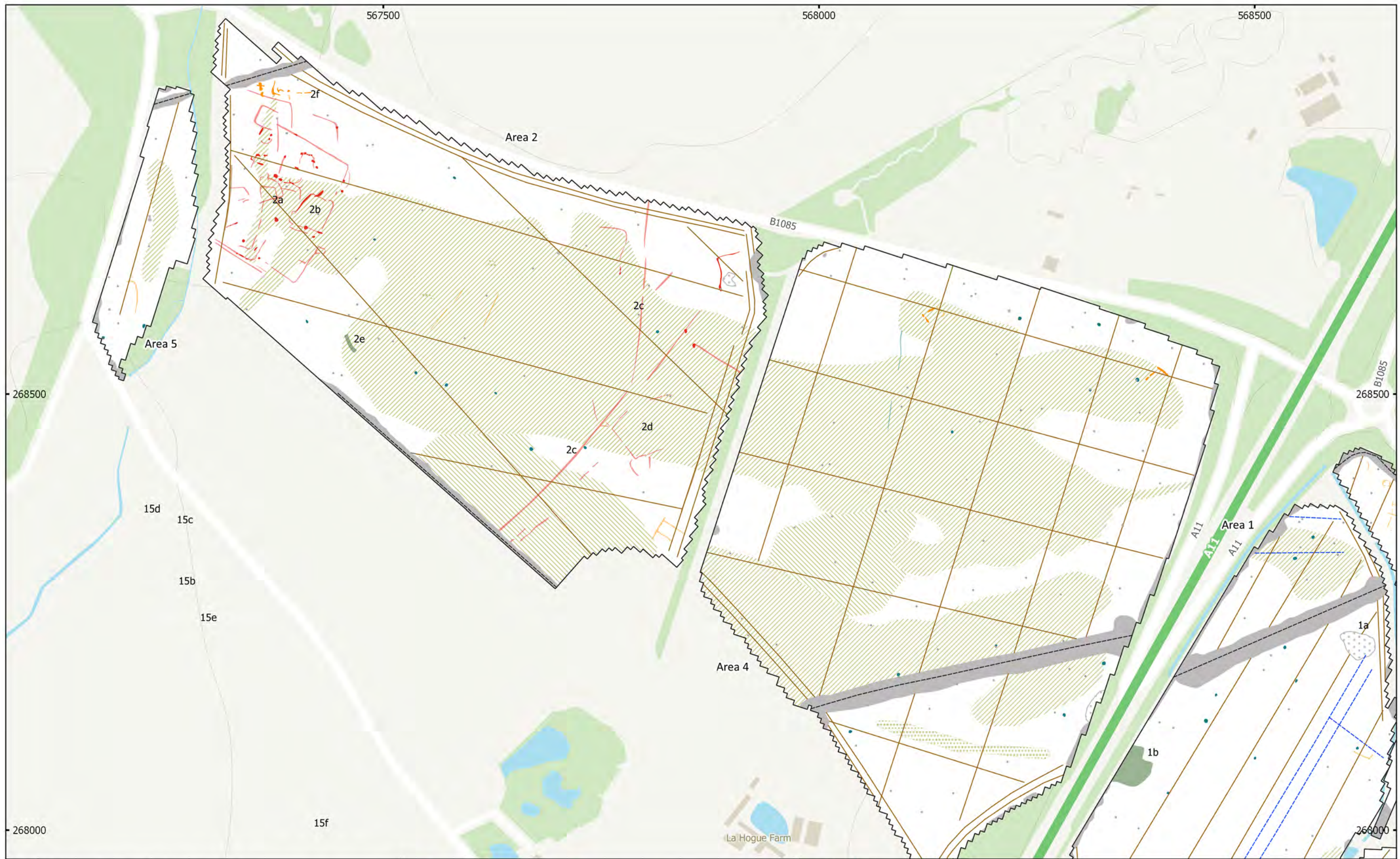
MSTL551 - Sunnica Energy Farm Reporting Zone E
 Figure E2 - Magnetic Total Field (Lower Sensor) (Overview) (Northwest)
 1:4,000 @ A3
 Copyright Magnitude Surveys Ltd 2020
 Contains Ordnance Survey data © Crown Copyright and database right 2020





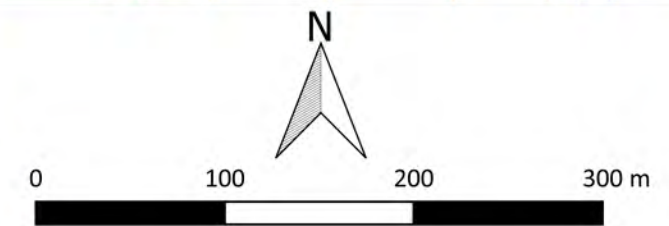
MSTL551 - Sunnica Energy Farm Reporting Zone E
 Figure E3 - Magnetic Gradient (Overview) (Northwest)
 1:4,000 @ A3
 Copyright Magnitude Surveys Ltd 2020
 Contains Ordnance Survey data © Crown Copyright and database right 2020

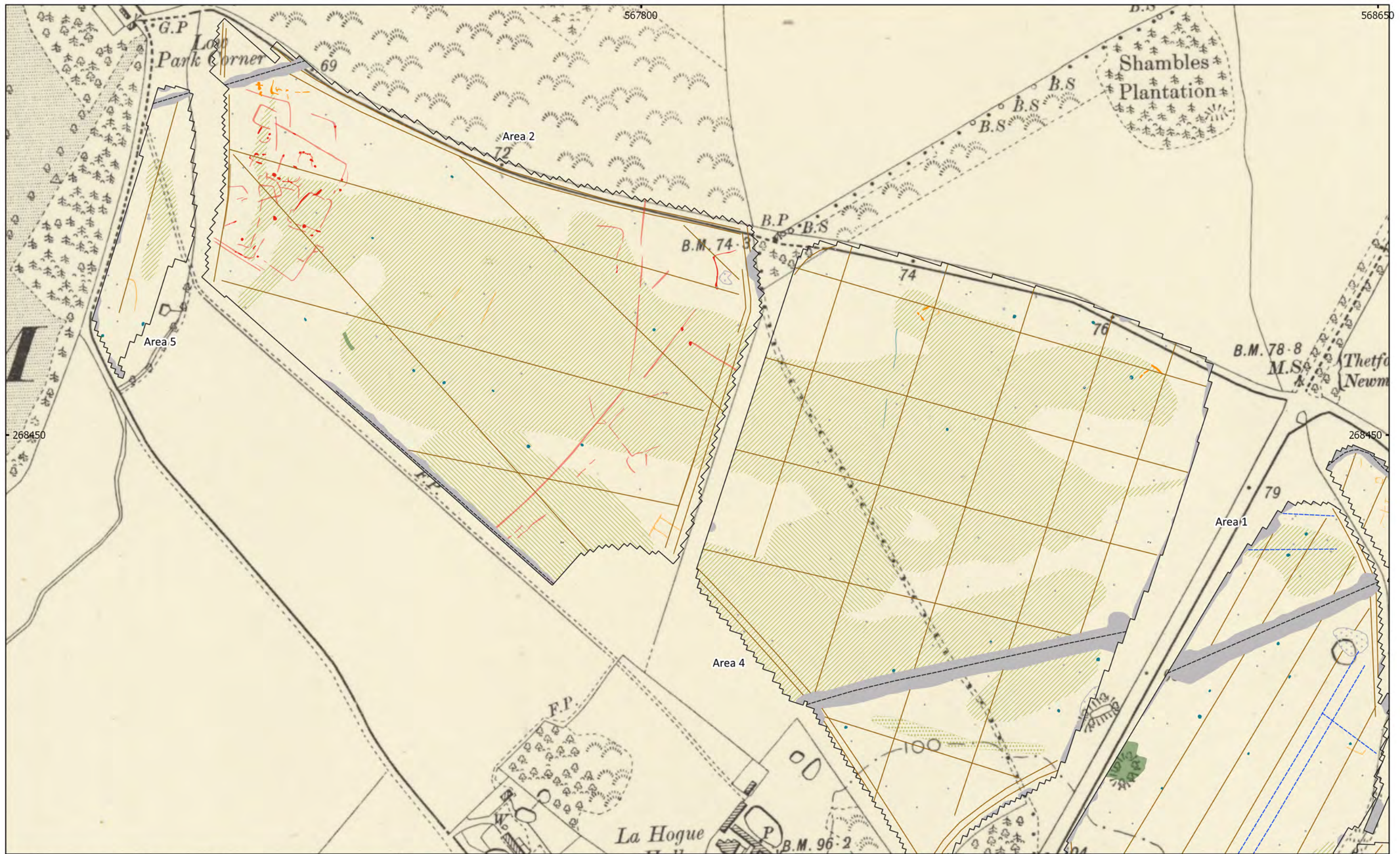




MSTL551 - Sunnica Energy Farm Reporting Zone E
 Figure E4 - Magnetic Interpretation (Overview) (Northwest)
 1:4,000 @ A3
 Copyright Magnitude Surveys Ltd 2020
 Contains Ordnance Survey data © Crown Copyright and database right 2020

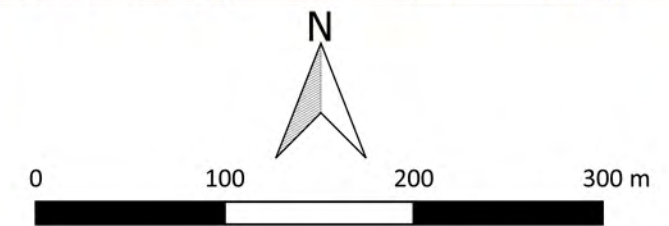
■ Archaeology Probable (Strong)	■ Undetermined (Strong)	▨ Natural (Infill)
■ Archaeology Probable (Weak)	■ Undetermined (Weak)	--- Drain
■ Archaeology Possible (Strong)	■ Ferrous/Debris (Spread)	--- Agriculture
■ Archaeology Possible (Weak)	■ Magnetic Disturbance	--- Service
■ Agriculture (Weak)	▨ Natural (General)	● Ferrous (Spike)
■ Extraction	▨ Natural (Dissolution)	






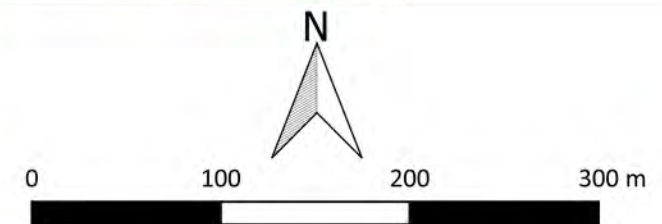
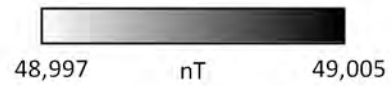
MSTL551 - Sunnica Energy Farm Reporting Zone E
 Figure E5 - Magnetic Interpretation Over Historic Maps (Northwest)
 1:4,000 @ A3
 Copyright Magnitude Surveys Ltd 2020
 Contains historic maps: Ordnance Survey, 6" 2nd edition c. 1882-1913 ©
 National Library of Scotland

- | | | |
|--|--|--|
| ■ Archaeology Probable (Strong) | ■ Undetermined (Strong) | ▨ Natural (Infill) |
| ■ Archaeology Probable (Weak) | ■ Undetermined (Weak) | --- Drain |
| ■ Archaeology Possible (Strong) | ■ Ferrous/Debris (Spread) | --- Agriculture |
| ■ Archaeology Possible (Weak) | ■ Magnetic Disturbance | --- Service |
| ■ Agriculture (Weak) | ▨ Natural (General) | ● Ferrous (Spike) |
| ■ Extraction | ▨ Natural (Dissolution) | |






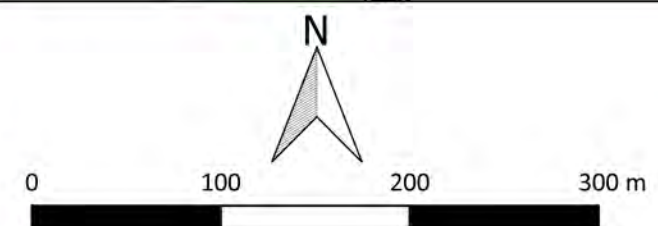
MSTL551 - Sunnica Energy Farm Reporting Zone E
 Figure E6 - Magnetic Total Field (Lower Sensor) (Overview) (Central)
 1:4,000 @ A3
 Copyright Magnitude Surveys Ltd 2020
 Contains Ordnance Survey data © Crown Copyright and database right 2020

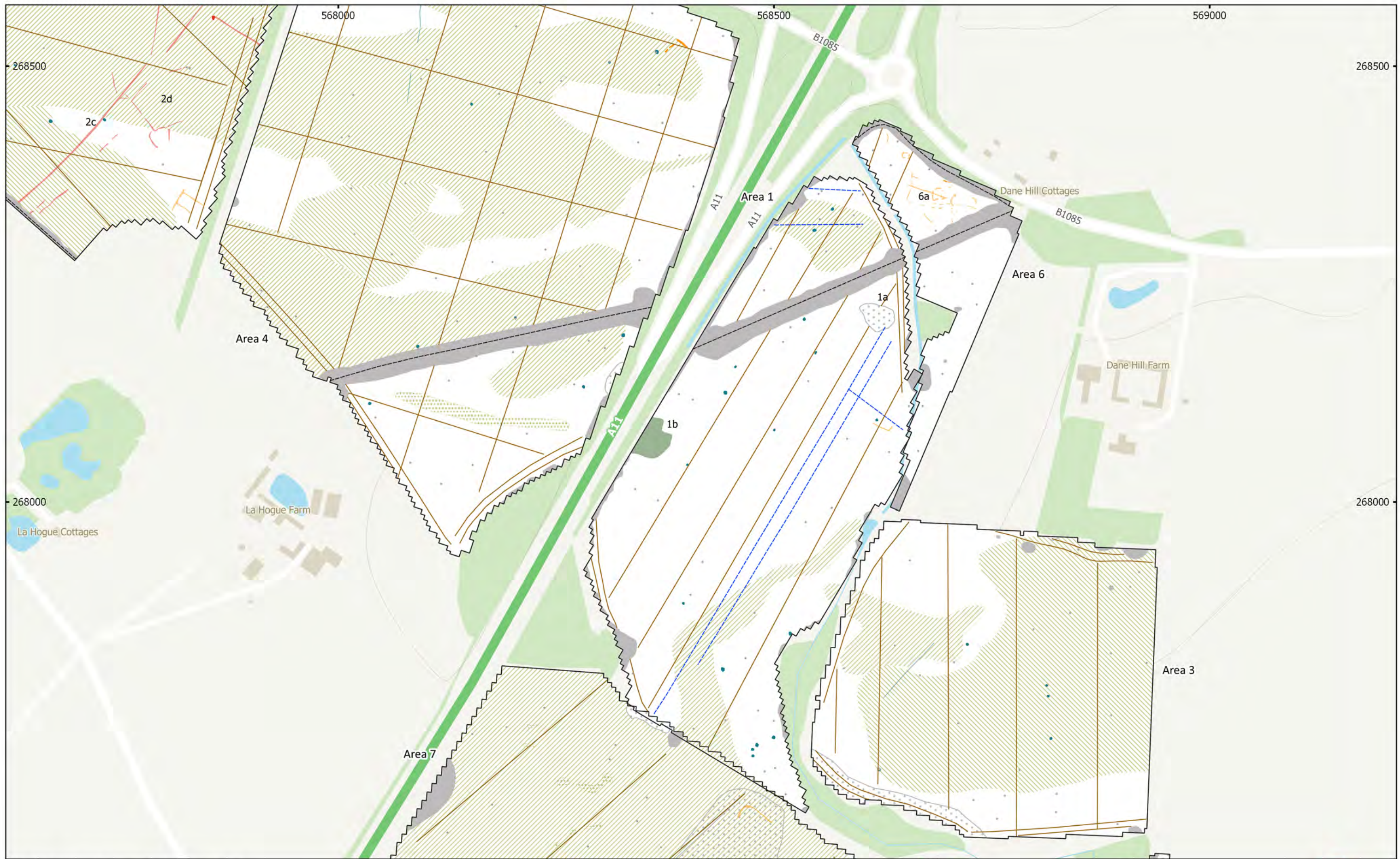


magnitude
surveys



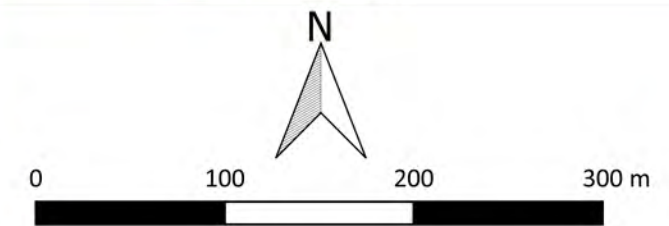
MSTL551 - Sunnica Energy Farm Reporting Zone E
 Figure E7 - Magnetic Gradient (Overview) (Central)
 1:4,000 @ A3
 Copyright Magnitude Surveys Ltd 2020
 Contains Ordnance Survey data © Crown Copyright and database right 2020

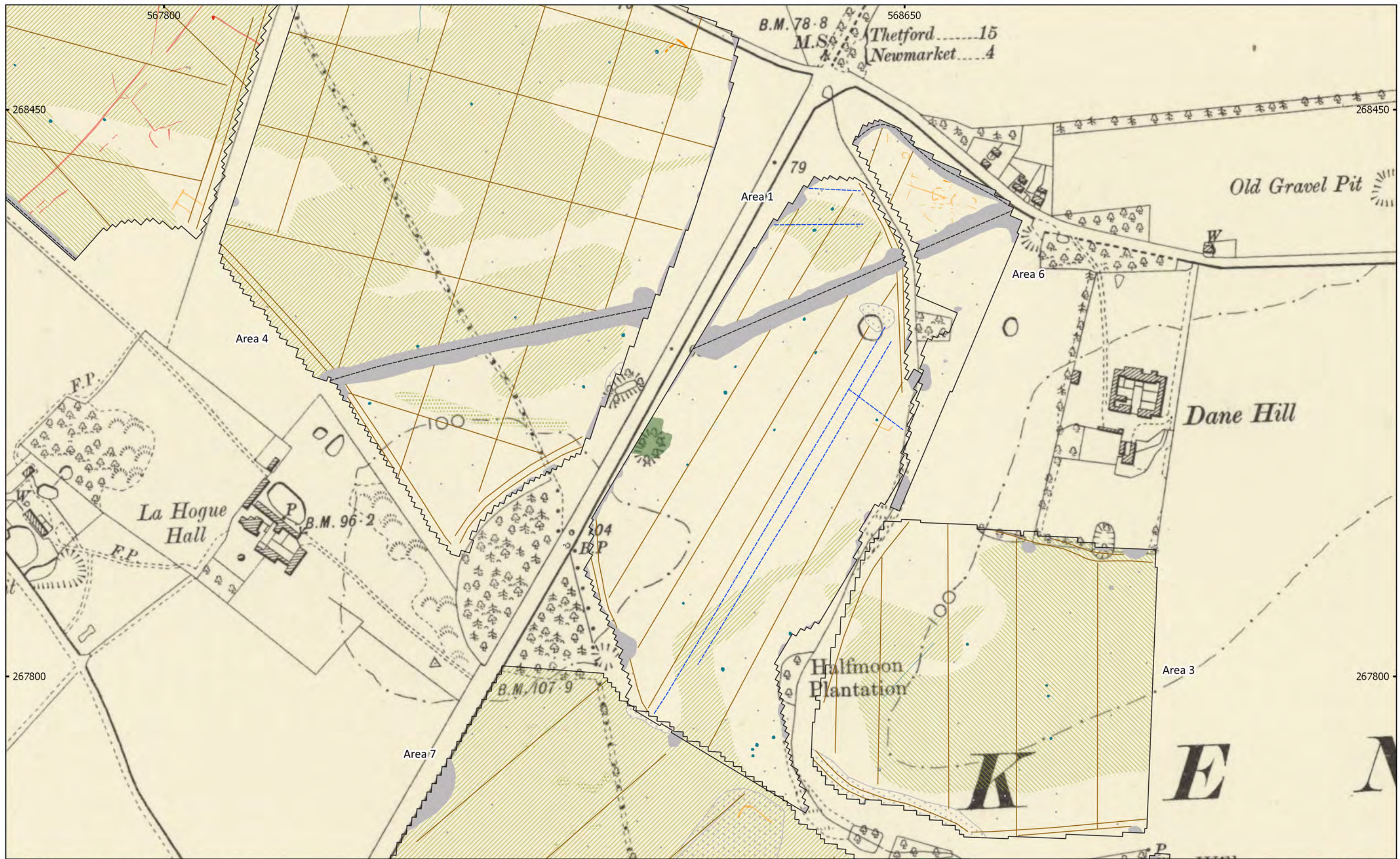




MSTL551 - Sunnica Energy Farm Reporting Zone E
 Figure E8 - Magnetic Interpretation (Overview) (Central)
 1:4,000 @ A3
 Copyright Magnitude Surveys Ltd 2020
 Contains Ordnance Survey data © Crown Copyright and database right 2020

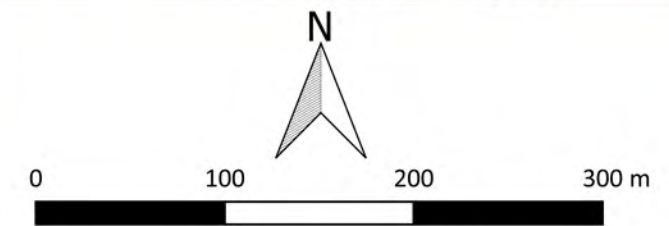
- | | | |
|-------------------------------|-------------------------|------------------|
| Archaeology Probable (Weak) | Undetermined (Strong) | Natural (Infill) |
| Archaeology Possible (Strong) | Undetermined (Weak) | Drain |
| Archaeology Possible (Weak) | Ferrous/Debris (Spread) | Agriculture |
| Agriculture (Weak) | Magnetic Disturbance | Service |
| Extraction | Natural (General) | Ferrous (Spike) |
| | Natural (Dissolution) | |






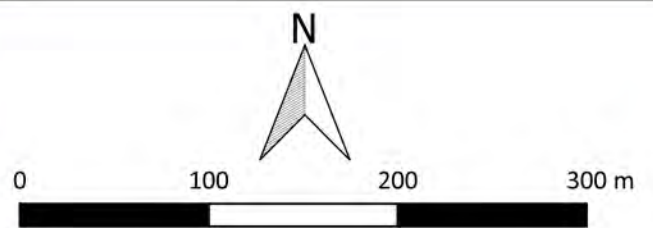
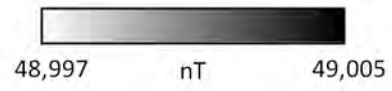
MSTL551 - Sunnica Energy Farm Reporting Zone E
 Figure E9 - Magnetic Interpretation Over Historic Maps (Central)
 1:4,000 @ A3
 Copyright Magnitude Surveys Ltd 2020
 Contains historic maps: Ordnance Survey, 6" 2nd edition c. 1882-1913 ©
 National Library of Scotland

	Archaeology Probable (Weak)		Undetermined (Strong)		Natural (Infill)
	Archaeology Possible (Strong)		Undetermined (Weak)		Drain
	Archaeology Possible (Weak)		Ferrous/Debris (Spread)		Agriculture
	Agriculture (Weak)		Magnetic Disturbance		Service
	Extraction		Natural (General)		Ferrous (Spike)
			Natural (Dissolution)		



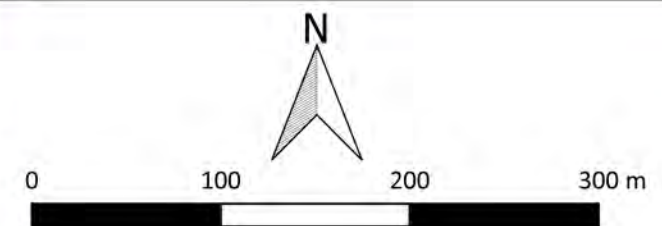



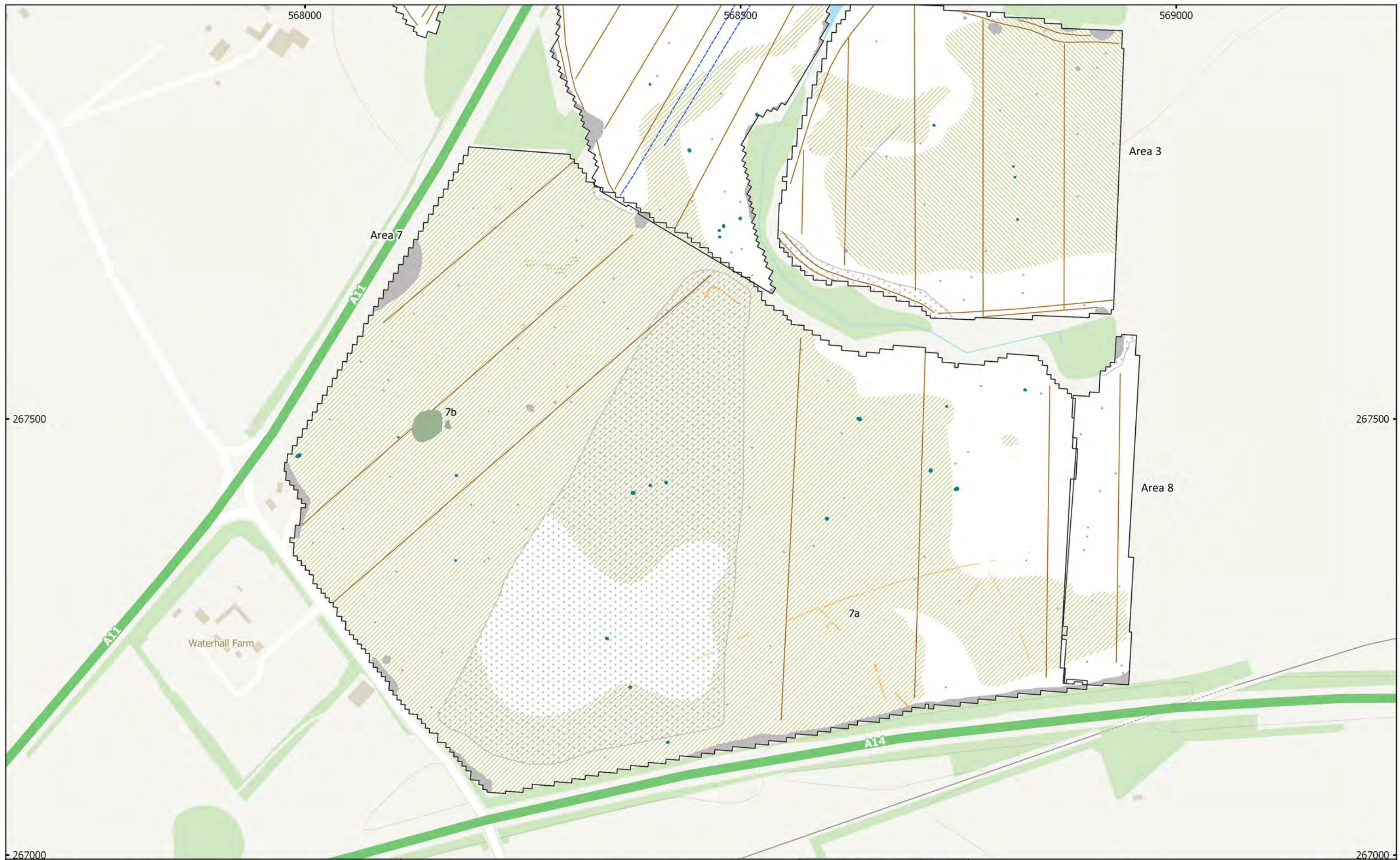
MSTL551 - Sunnica Energy Farm Reporting Zone E
 Figure E10 - Magnetic Total Field (Lower Sensor) (Overview) (South)
 1:4,000 @ A3
 Copyright Magnitude Surveys Ltd 2020
 Contains Ordnance Survey data © Crown Copyright and database right 2020





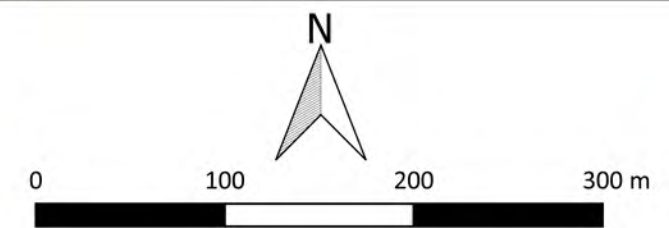
MSTL551 - Sunnica Energy Farm Reporting Zone E
 Figure E11 - Magnetic Gradient (Overview) (South)
 1:4,000 @ A3
 Copyright Magnitude Surveys Ltd 2020
 Contains Ordnance Survey data © Crown Copyright and database right 2020

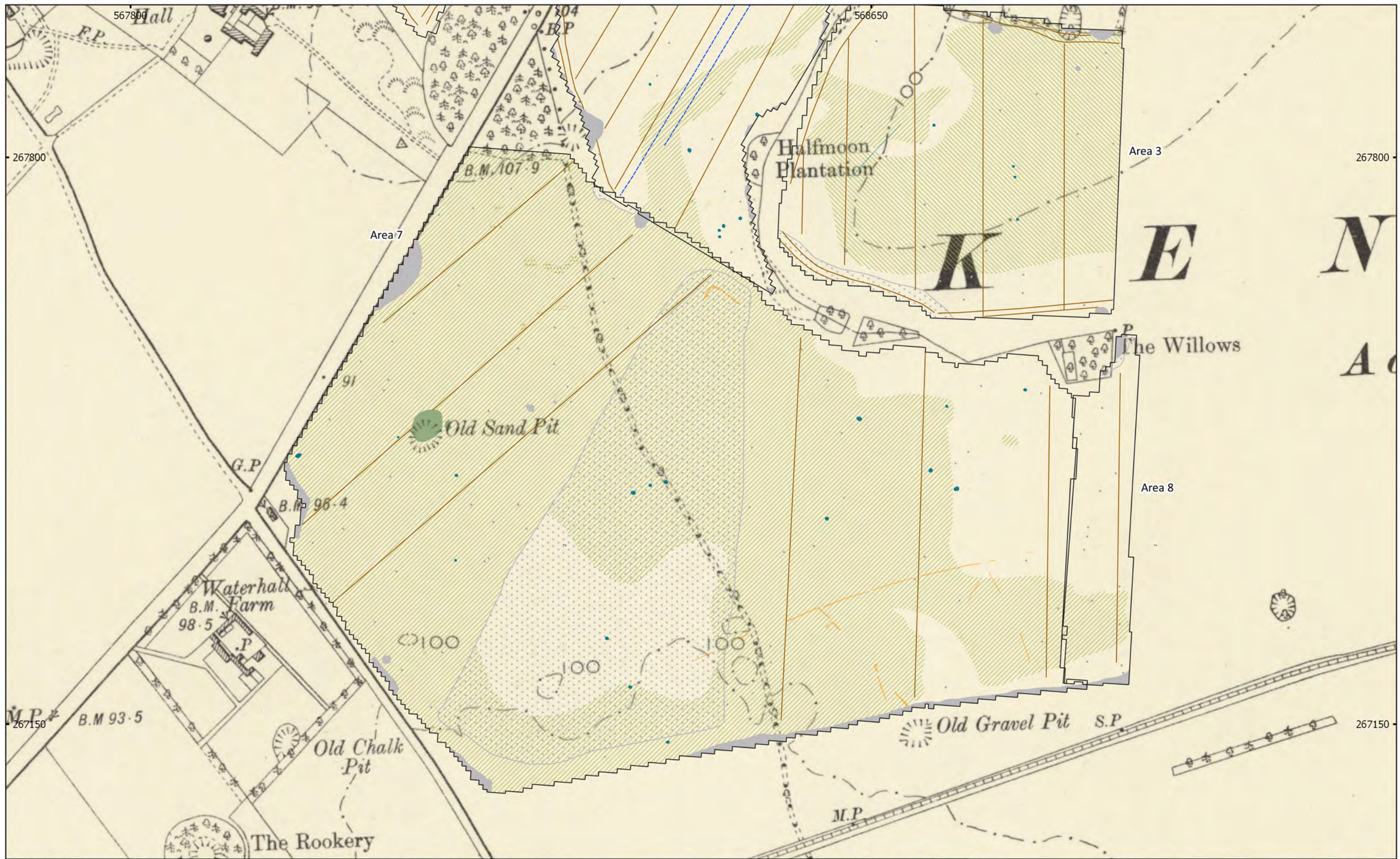




MSTL551 - Sunnica Energy Farm Reporting Zone E
 Figure E12 - Magnetic Interpretation (Overview) (South)
 1:4,000 @ A3
 Copyright Magnitude Surveys Ltd 2020
 Contains Ordnance Survey data © Crown Copyright and database right 2020

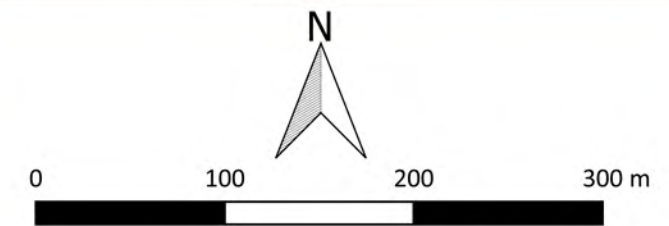
- | | | |
|-----------------------------|-------------------------|------------------|
| Archaeology Possible (Weak) | Ferrous/Debris (Spread) | Natural (Infill) |
| Extraction | Magnetic Disturbance | Drain |
| Undetermined (Strong) | Natural (General) | Agriculture |
| Undetermined (Weak) | Natural (Dissolution) | Ferrous (Spike) |

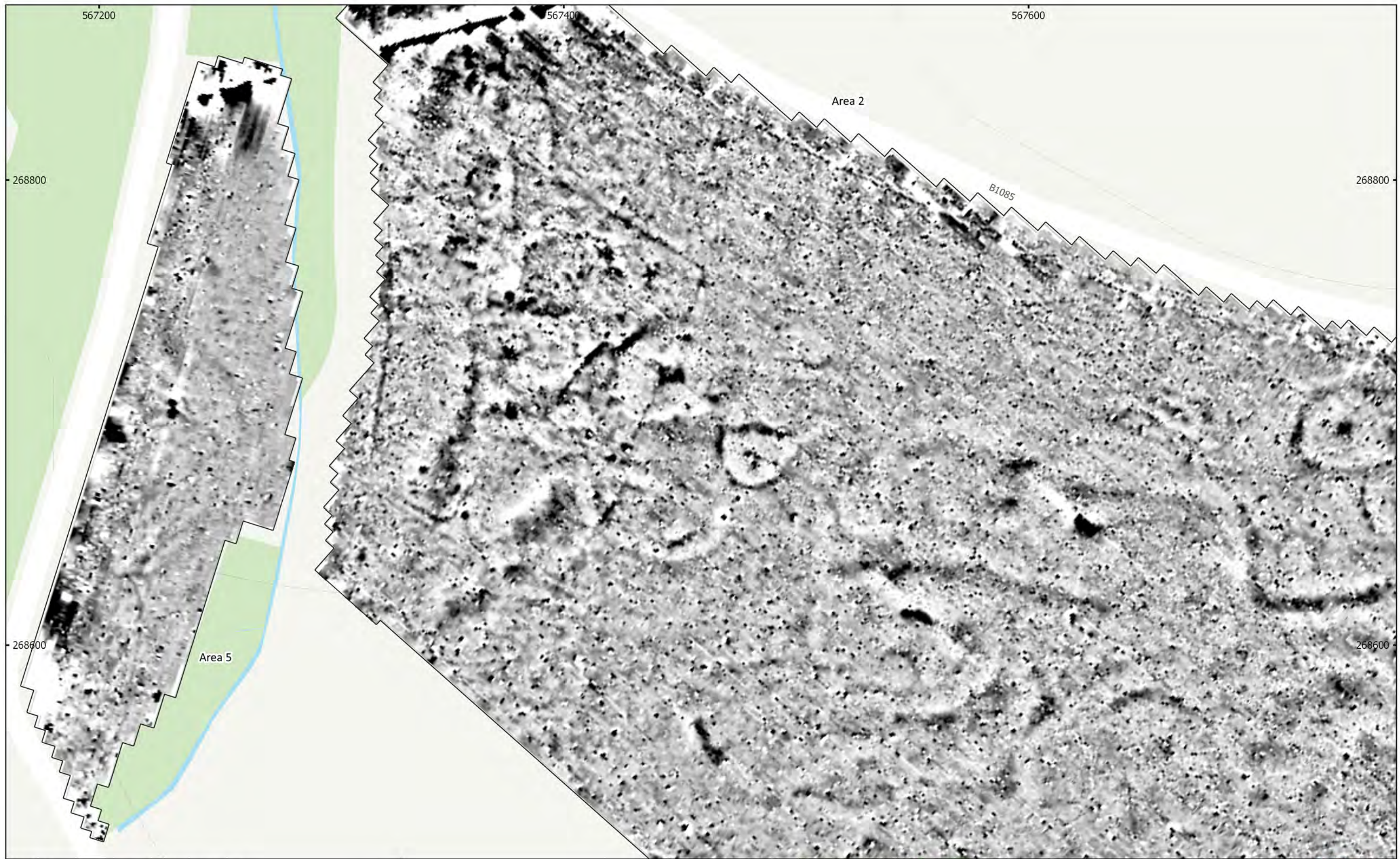




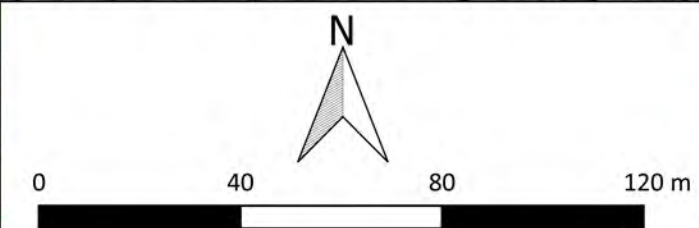
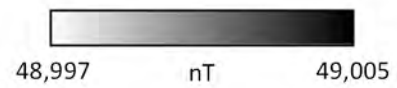
MSTL551 - Sunnica Energy Farm Reporting Zone E
 Figure E13 - Magnetic Interpretation Over Historic Maps (South)
 1:4,000 @ A3
 Copyright Magnitude Surveys Ltd 2020
 Contains historic maps: Ordnance Survey, 6" 2nd edition c. 1882-1913 ©
 National Library of Scotland

- | | | |
|-----------------------------|-------------------------|------------------|
| Archaeology Possible (Weak) | Ferrous/Debris (Spread) | Natural (Infill) |
| Extraction | Magnetic Disturbance | Drain |
| Undetermined (Strong) | Natural (General) | Agriculture |
| Undetermined (Weak) | Natural (Dissolution) | Ferrous (Spike) |






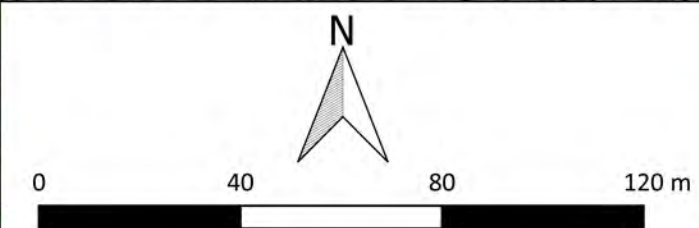
MSTL551 - Sunnica Energy Farm Reporting Zone E
 Figure E14 - Magnetic Total Field (Areas 2 & 5)
 1:1,500 @ A3
 Copyright Magnitude Surveys Ltd 2020
 Contains Ordnance Survey data © Crown Copyright and database right 2020

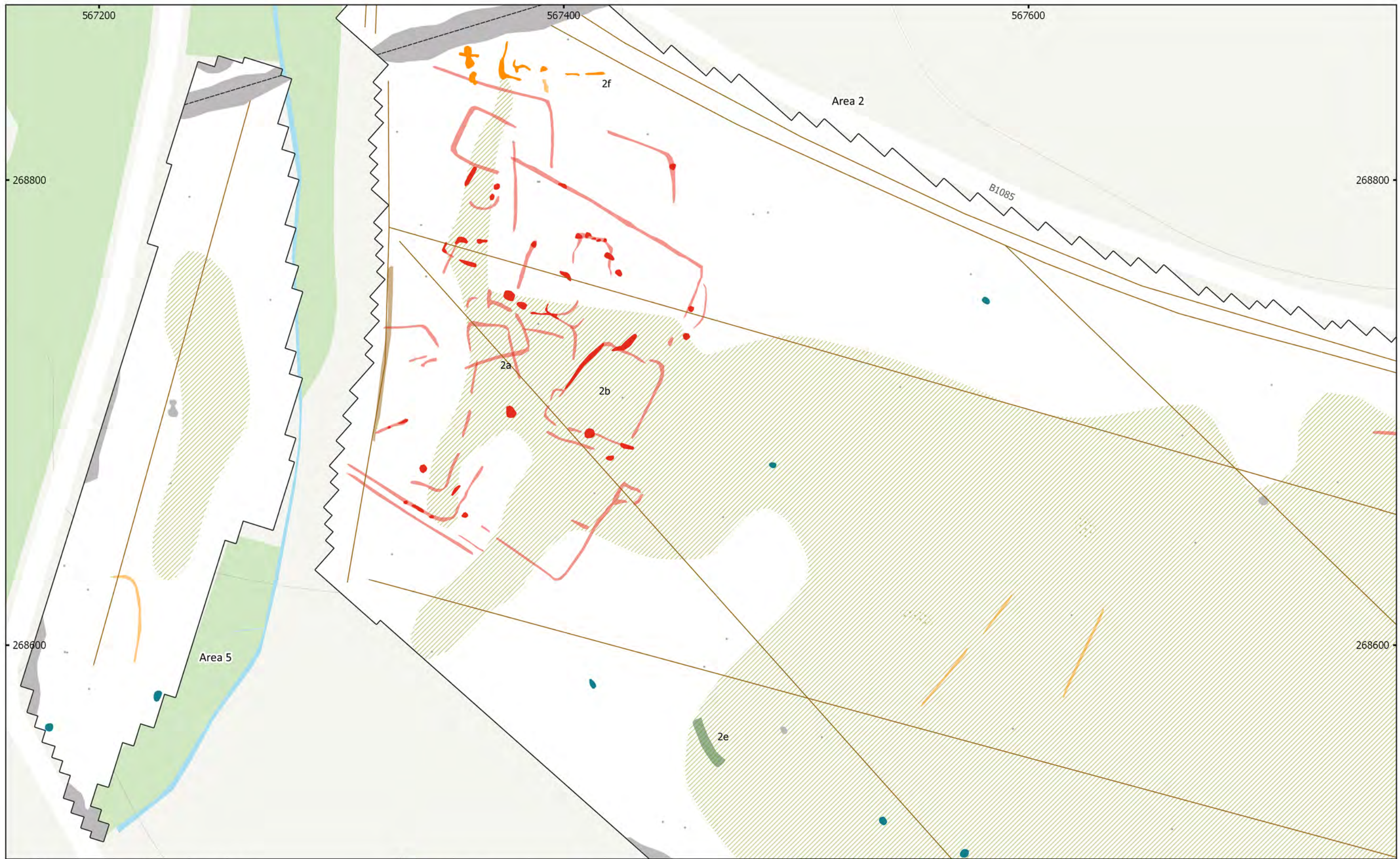


magnitude
surveys



MSTL551 - Sunnica Energy Farm Reporting Zone E
 Figure E15 - Magnetic Gradient (Areas 2 & 5)
 1:1,500 @ A3
 Copyright Magnitude Surveys Ltd 2020
 Contains Ordnance Survey data © Crown Copyright and database right 2020

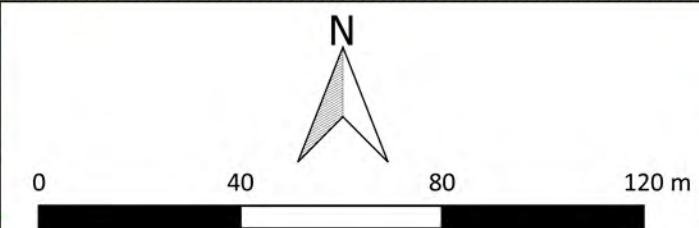




MSTL551 - Sunnica Energy Farm Reporting Zone E
 Figure E16 - Magnetic Interpretation (Areas 2 & 5)
 1:1,500 @ A3

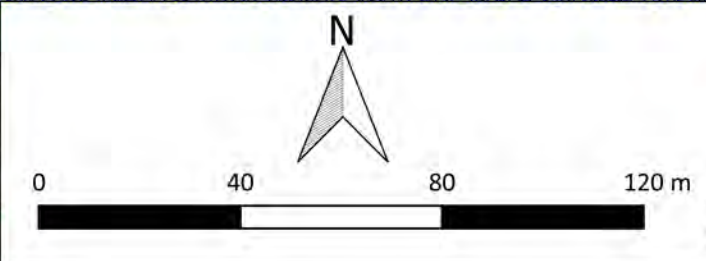
Copyright Magnitude Surveys Ltd 2020
 Contains Ordnance Survey data © Crown Copyright and database right 2020


- | | | |
|---|---|---|
| ■ Archaeology Probable (Strong) | ■ Agriculture (Weak) | ■ Natural (Dissolution) |
| ■ Archaeology Probable (Weak) | ■ Extraction | — Agriculture |
| ■ Archaeology Possible (Strong) | ■ Undetermined (Strong) | — Service |
| ■ Archaeology Possible (Weak) | ■ Magnetic Disturbance | ● Ferrous (Spike) |
| | ■ Natural (General) | |



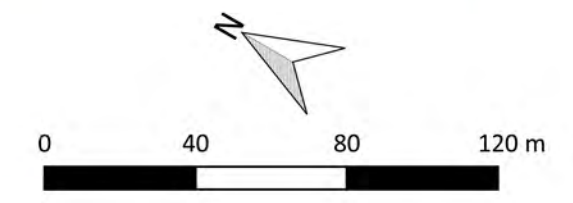
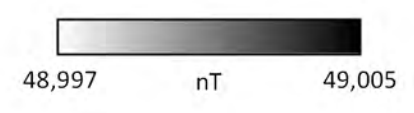



MSTL551 - Sunnica Energy Farm Reporting Zone E
 Figure E17 - XY Trace Plot (Areas 2 & 5)
 30nT/cm at 1:1,500 @ A3
 Copyright Magnitude Surveys Ltd 2020
 Contains Ordnance Survey data © Crown Copyright and database right 2020



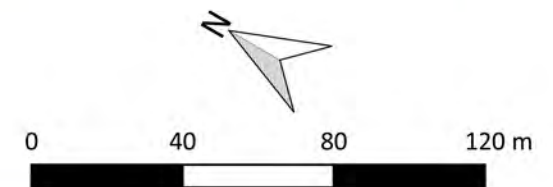
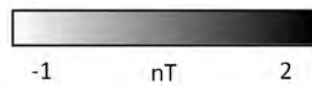


MSTL551 - Sunnica Energy Farm Reporting Zone E
 Figure E18 - Magnetic Total Field (Area 2)
 1:2,000 @ A3
 Copyright Magnitude Surveys Ltd 2020
 Contains Ordnance Survey data © Crown Copyright and database right 2020

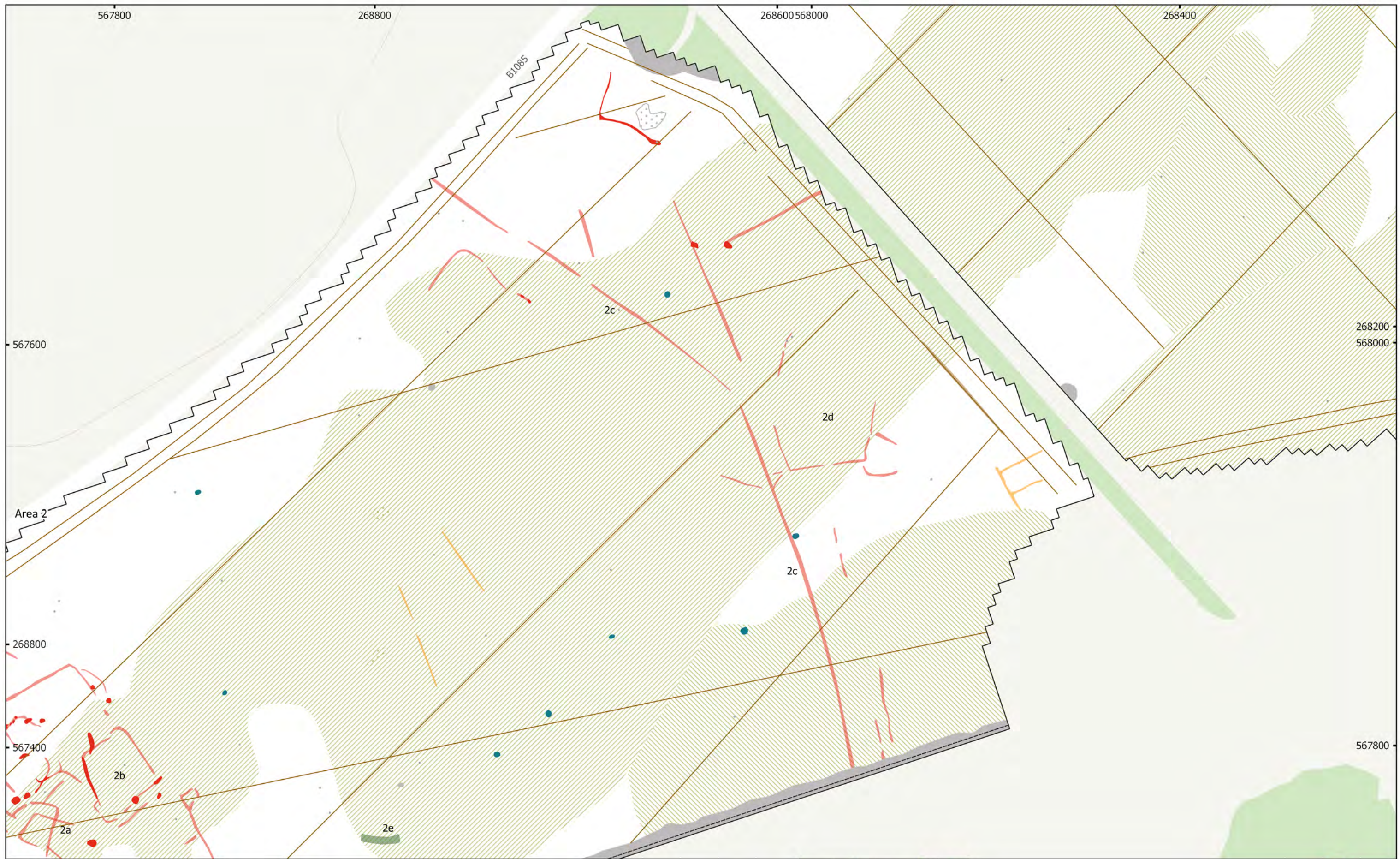




MSTL551 - Sunnica Energy Farm Reporting Zone E
 Figure E19 - Magnetic Gradient (Area 2)
 1:2,000 @ A3
 Copyright Magnitude Surveys Ltd 2020
 Contains Ordnance Survey data © Crown Copyright and database right 2020

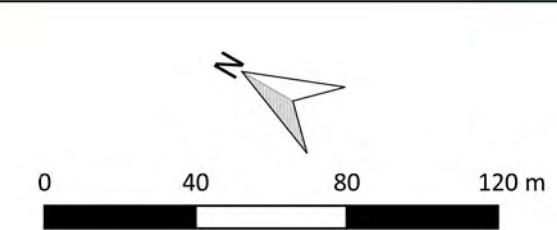


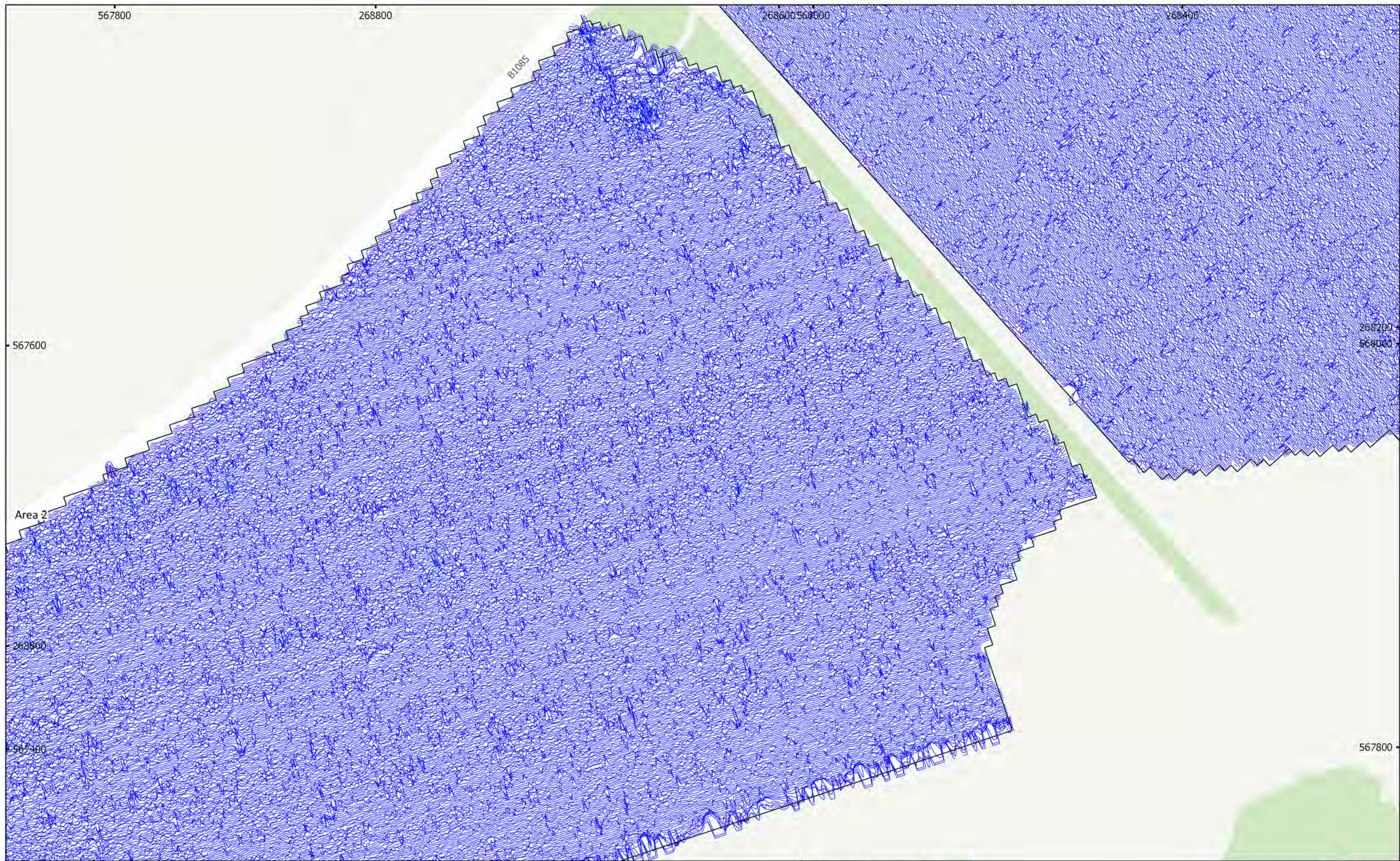
magnitude
surveys



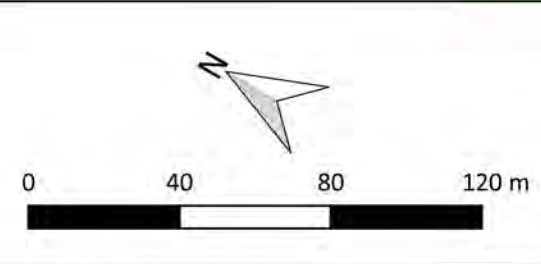
MSTL551 - Sunnica Energy Farm Reporting Zone E
 Figure E20 - Magnetic Interpretation (Area 2)
 1:2,000 @ A3
 Copyright Magnitude Surveys Ltd 2020
 Contains Ordnance Survey data © Crown Copyright and database right 2020


- | | | |
|-------------------------------|-------------------------|------------------|
| Archaeology Probable (Strong) | Undetermined (Strong) | Natural (Infill) |
| Archaeology Probable (Weak) | Ferrous/Debris (Spread) | Agriculture |
| Archaeology Possible (Weak) | Magnetic Disturbance | Service |
| Agriculture (Weak) | Natural (General) | Ferrous (Spike) |
| | Natural (Dissolution) | |



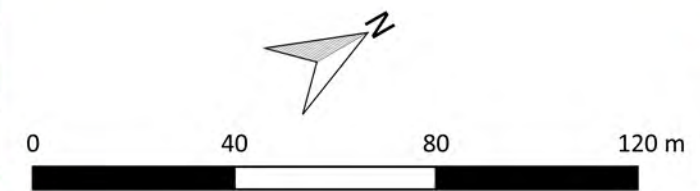
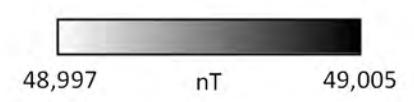



MSTL551 - Sunnica Energy Farm Reporting Zone E
 Figure E21 - XY Trace Plot (Area 2)
 40nT/cm at 1:2,000 @ A3
 Copyright Magnitude Surveys Ltd 2020
 Contains Ordnance Survey data © Crown Copyright and database right 2020



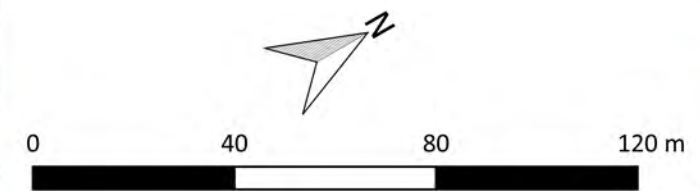


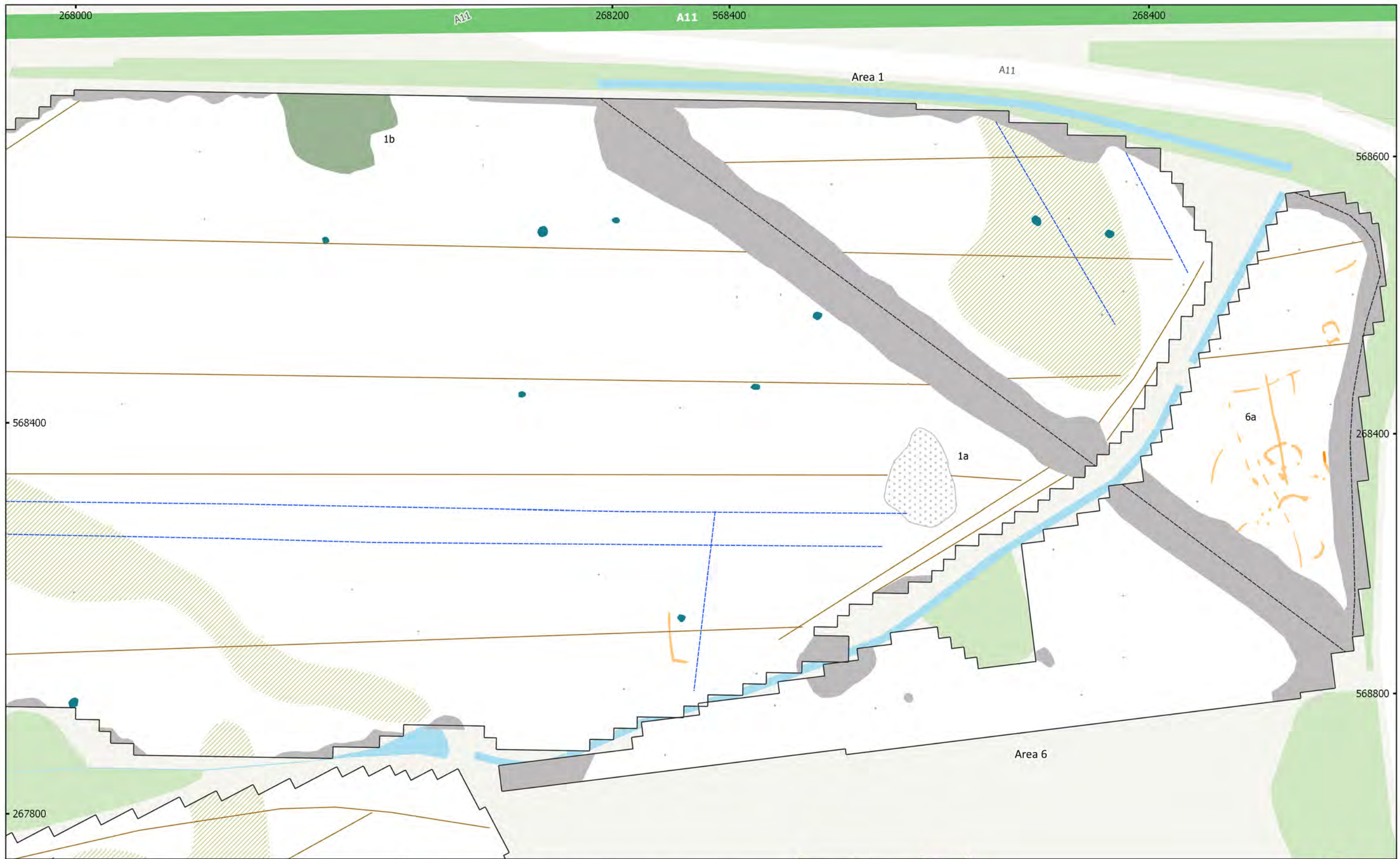
MSTL551 - Sunnica Energy Farm Reporting Zone E
 Figure E22 - Magnetic Total Field (Areas 1 & 6)
 1:1,500 @ A3
 Copyright Magnitude Surveys Ltd 2020
 Contains Ordnance Survey data © Crown Copyright and database right 2020





MSTL551 - Sunnica Energy Farm Reporting Zone E
 Figure E23 - Magnetic Gradient (Areas 1 & 6)
 1:1,500 @ A3
 Copyright Magnitude Surveys Ltd 2020
 Contains Ordnance Survey data © Crown Copyright and database right 2020





MSTL551 - Sunnica Energy Farm Reporting Zone E
 Figure E24 - Magnetic Interpretation (Areas 1 & 6)
 1:1,500 @ A3
 Copyright Magnitude Surveys Ltd 2020
 Contains Ordnance Survey data © Crown Copyright and database right 2020

- | | | |
|-------------------------------|-------------------------|-----------------|
| Archaeology Possible (Strong) | Ferrous/Debris (Spread) | Agriculture |
| Archaeology Possible (Weak) | Magnetic Disturbance | Service |
| Extraction | Natural (Dissolution) | Ferrous (Spike) |
| Undetermined (Strong) | Drain | |

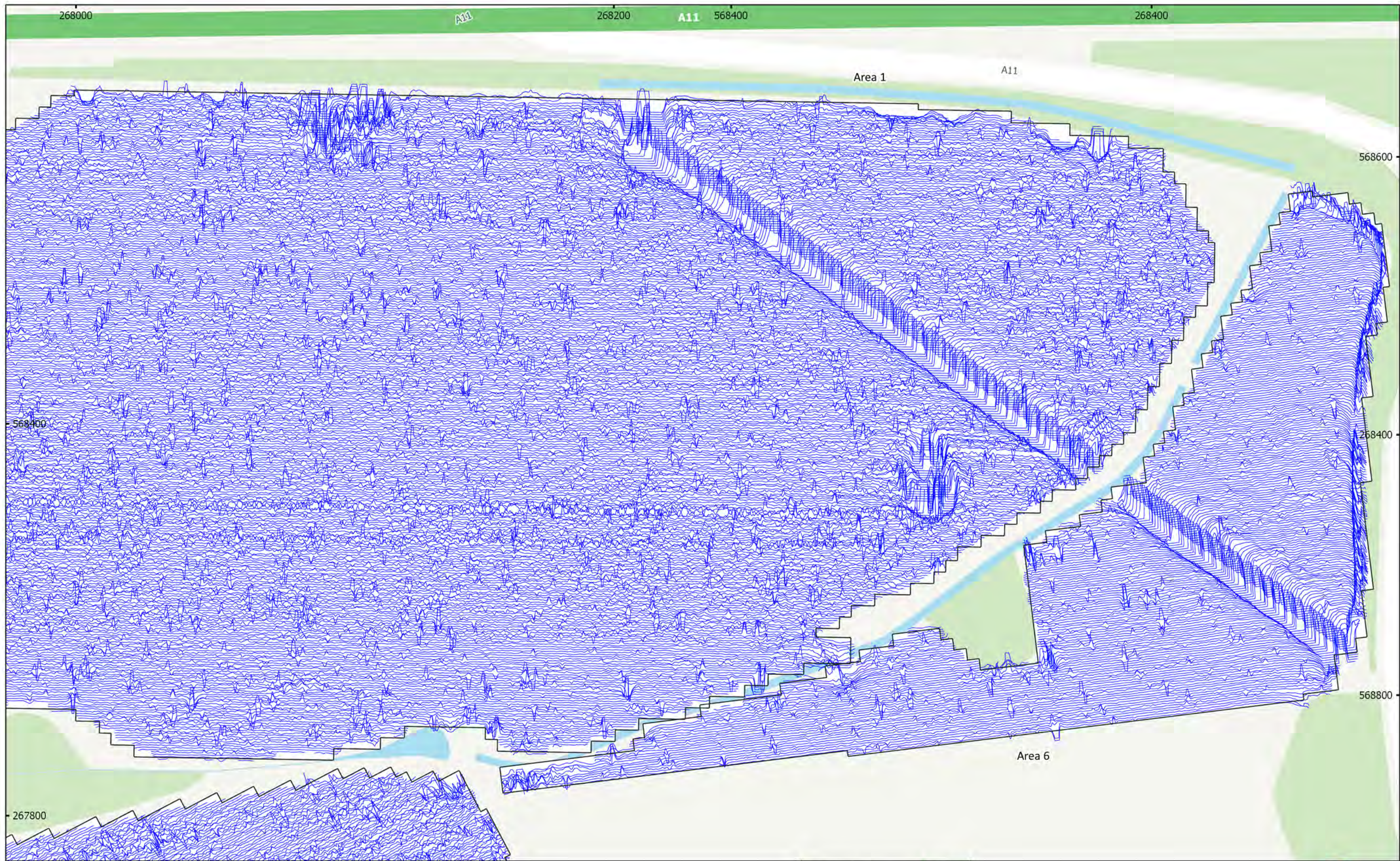


0 40 80 120 m

A north arrow pointing towards the top right and a scale bar showing 0, 40, 80, and 120 meters.

The logo for Magnitude Surveys, featuring a stylized globe with red and black dots.


magnitude surveys



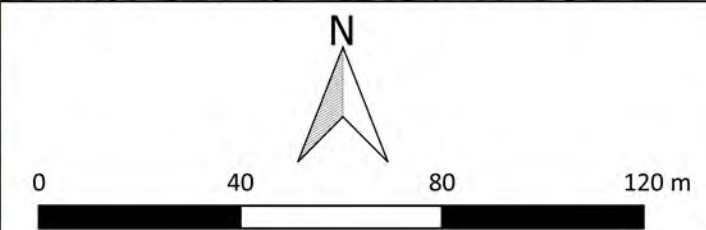
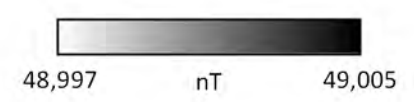
MSTL551 - Sunnica Energy Farm Reporting Zone E
 Figure E25 - XY Trace Plot (Areas 1 & 6)
 30nT/cm at 1:1,500 @ A3
 Copyright Magnitude Surveys Ltd 2020
 Contains Ordnance Survey data © Crown Copyright and database right 2020

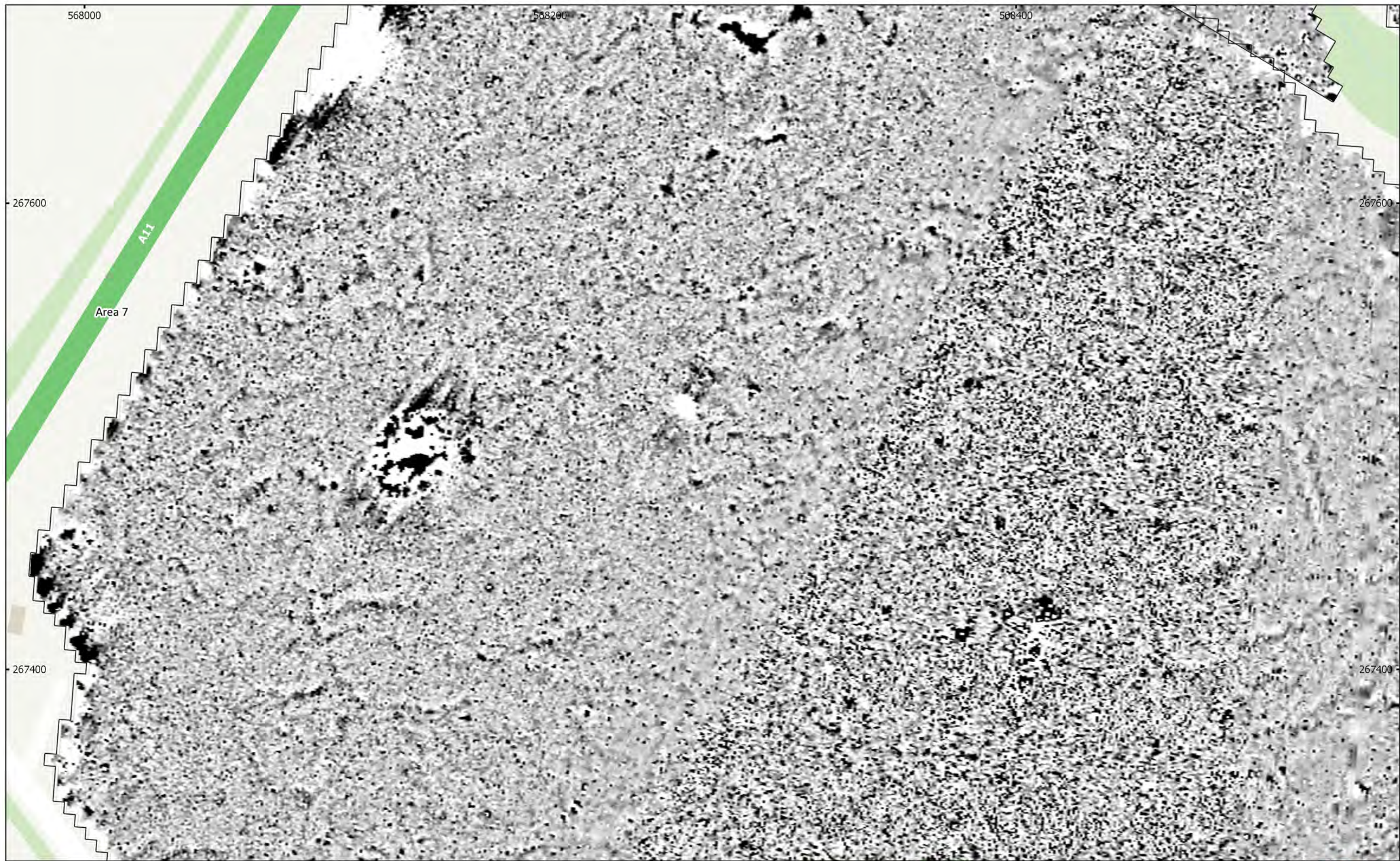


**magnitude
surveys**

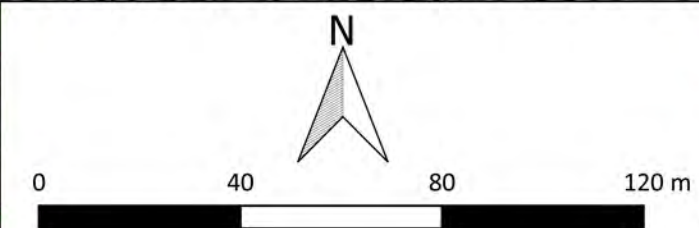


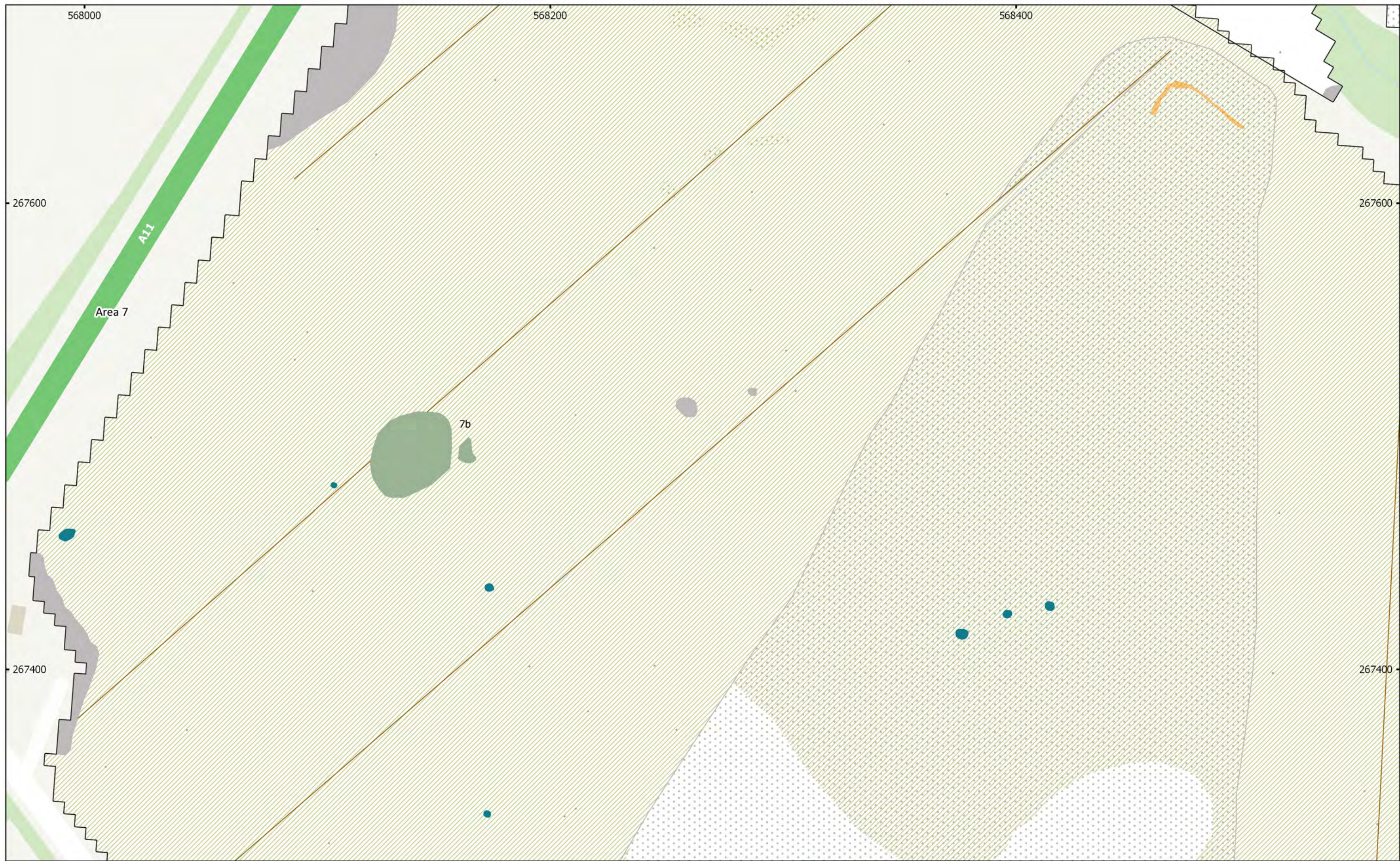
MSTL551 - Sunnica Energy Farm Reporting Zone E
 Figure E26 - Magnetic Total Field (Area 7)
 1:1,500 @ A3
 Copyright Magnitude Surveys Ltd 2020
 Contains Ordnance Survey data © Crown Copyright and database right 2020





MSTL551 - Sunnica Energy Farm Reporting Zone E
Figure E27 - Magnetic Gradient (Area 7)
1:1,500 @ A3
Copyright Magnitude Surveys Ltd 2020
Contains Ordnance Survey data © Crown Copyright and database right 2020






MSTL551 - Sunnica Energy Farm Reporting Zone E
 Figure E28 - Magnetic Interpretation (Area 7)
 1:1,500 @ A3
 Copyright Magnitude Surveys Ltd 2020
 Contains Ordnance Survey data © Crown Copyright and database right 2020

- | | | |
|-----------------------------|-------------------------|-----------------------|
| Archaeology Possible (Weak) | Ferrous/Debris (Spread) | Natural (Dissolution) |
| Extraction | Magnetic Disturbance | Agriculture |
| Undetermined (Strong) | Natural (General) | Ferrous (Spike) |

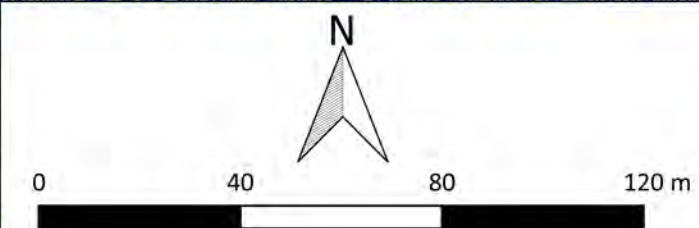


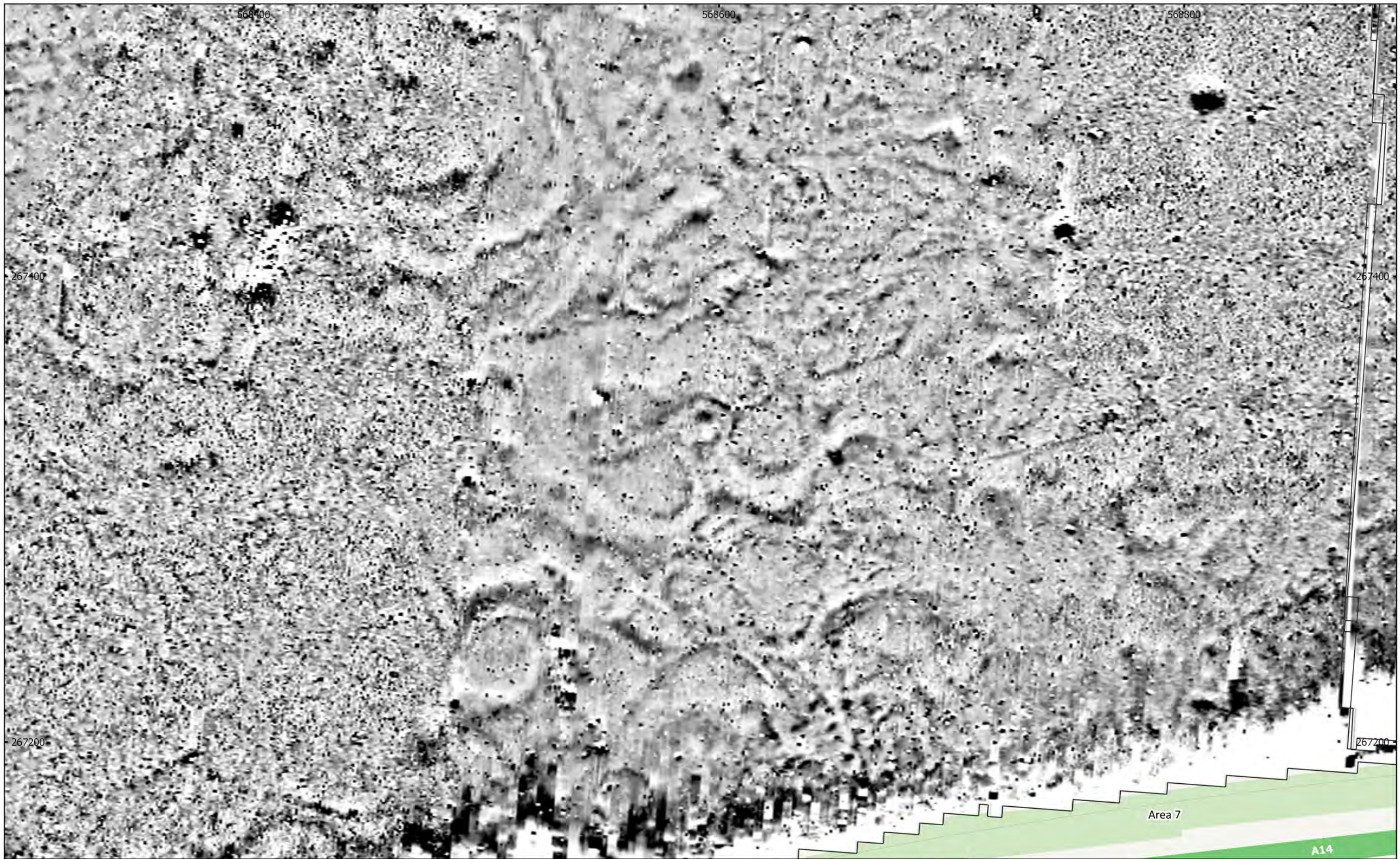
0 40 80 120 m

magnitude
surveys

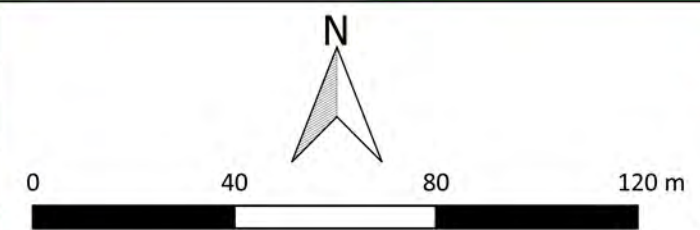
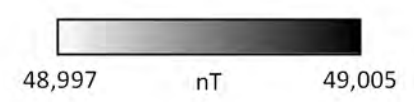



MSTL551 - Sunnica Energy Farm Reporting Zone E
Figure E29 - XY Trace Plot (Area 7)
30nT/cm at 1:1,500 @ A3
Copyright Magnitude Surveys Ltd 2020
Contains Ordnance Survey data © Crown Copyright and database right 2020



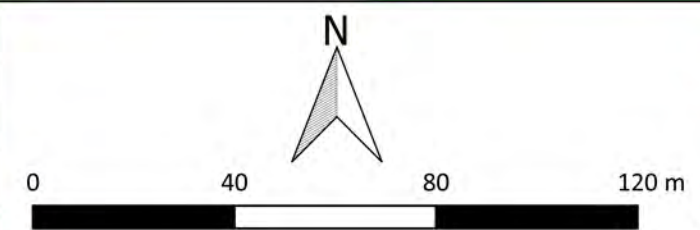


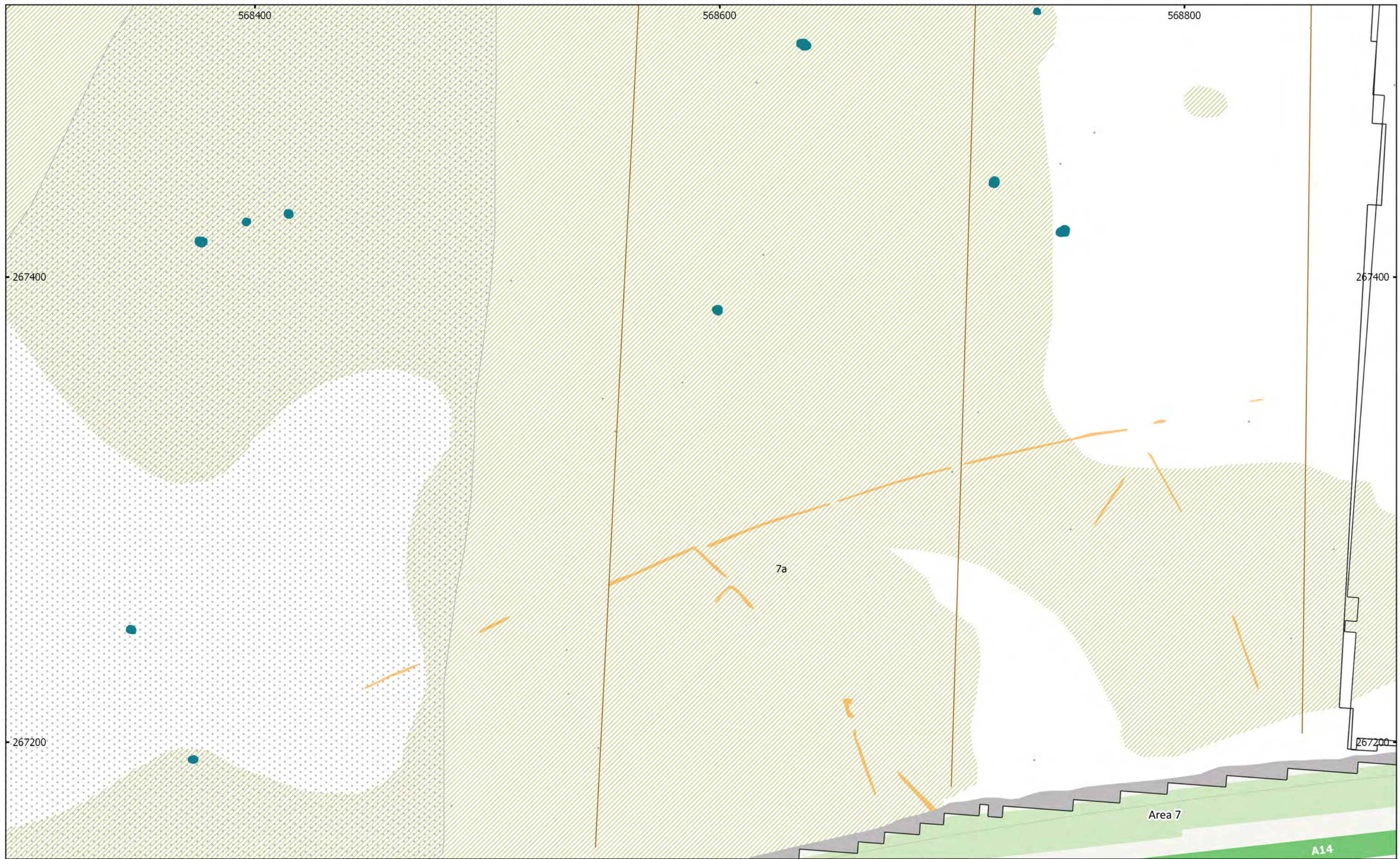
MSTL551 - Sunnica Energy Farm Reporting Zone E
 Figure E30 - Magnetic Total Field (Area 7)
 1:1,500 @ A3
 Copyright Magnitude Surveys Ltd 2020
 Contains Ordnance Survey data © Crown Copyright and database right 2020





MSTL551 - Sunnica Energy Farm Reporting Zone E
 Figure E31 - Magnetic Gradient (Area 7)
 1:1,500 @ A3
 Copyright Magnitude Surveys Ltd 2020
 Contains Ordnance Survey data © Crown Copyright and database right 2020






MSTL551 - Sunnica Energy Farm Reporting Zone E
 Figure E32 - Magnetic Interpretation (Area 7)
 1:1,500 @ A3
 Copyright Magnitude Surveys Ltd 2020
 Contains Ordnance Survey data © Crown Copyright and database right 2020

- | | | |
|-----------------------------|-------------------------|-----------------|
| Archaeology Possible (Weak) | Ferrous/Debris (Spread) | Agriculture |
| Undetermined (Strong) | Magnetic Disturbance | Ferrous (Spike) |
| | Natural (Dissolution) | |



**magnitude
surveys**



MSTL551 - Sunnica Energy Farm Reporting Zone E
 Figure E33 - XY Trace Plot (Area 7)
 30nT/cm at 1:1,500 @ A3
 Copyright Magnitude Surveys Ltd 2020
 Contains Ordnance Survey data © Crown Copyright and database right 2020



0 40 80 120 m

A north arrow pointing upwards and a scale bar showing 0, 40, 80, and 120 meters.

The logo for Magnitude Surveys, featuring a stylized globe with red and black dots.

magnitude surveys