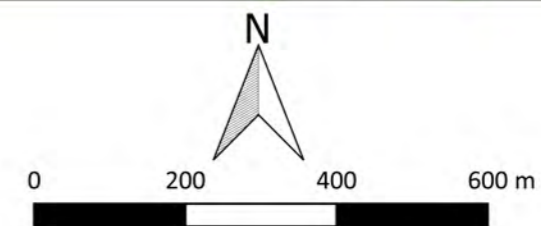



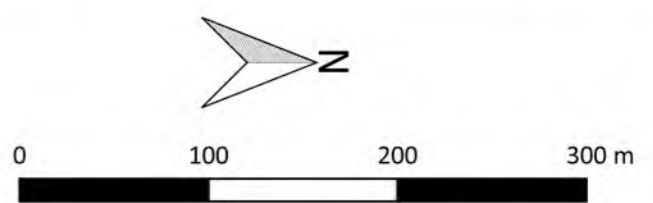

MSTL551 - Sunnica Energy Farm Reporting Zone D
 Figure D1 - Location of Survey Areas
 1:10,000 @ A3
 Copyright Magnitude Surveys Ltd 2020
 Contains Ordnance Survey data © Crown Copyright and database right 2020

- Survey Extent
- Unsurveyable Areas
- Detailed Figure Extents
- Scheduled Ancient Monument



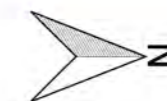


MSTL551 - Sunnica Energy Farm Reporting Zone D
 Figure D2 - Magnetic Total Field (Lower Sensor) (Overview) (West)
 1:4,000 @ A3
 Copyright Magnitude Surveys Ltd 2020
 Contains Ordnance Survey data © Crown Copyright and database right 2020

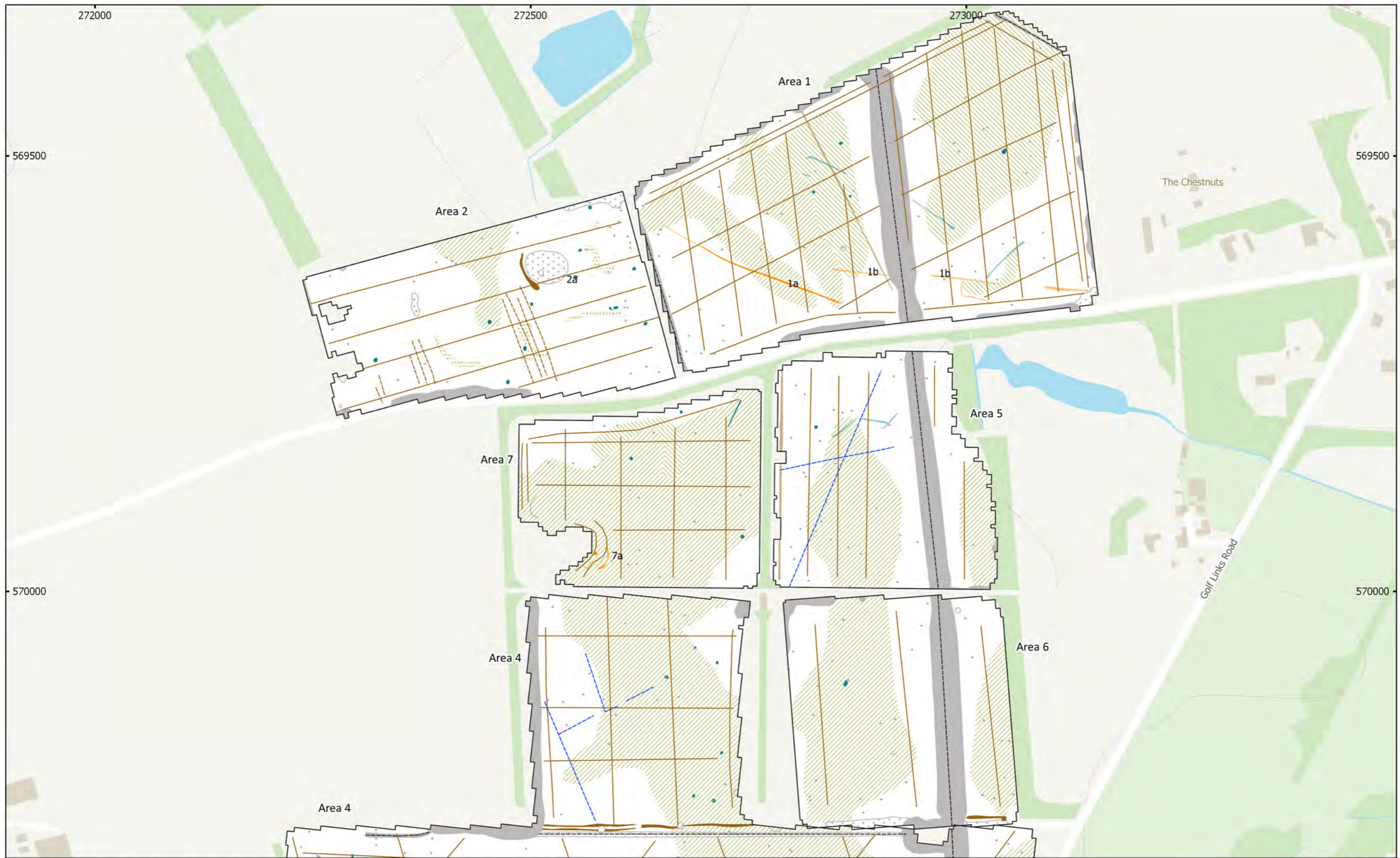




MSTL551 - Sunnica Energy Farm Reporting Zone D
 Figure D3 - Magnetic Gradient (Overview) (West)
 1:4,000 @ A3
 Copyright Magnitude Surveys Ltd 2020
 Contains Ordnance Survey data © Crown Copyright and database right 2020

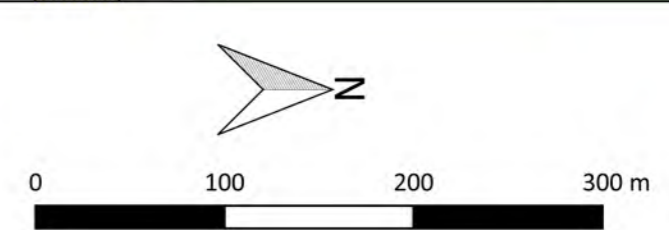


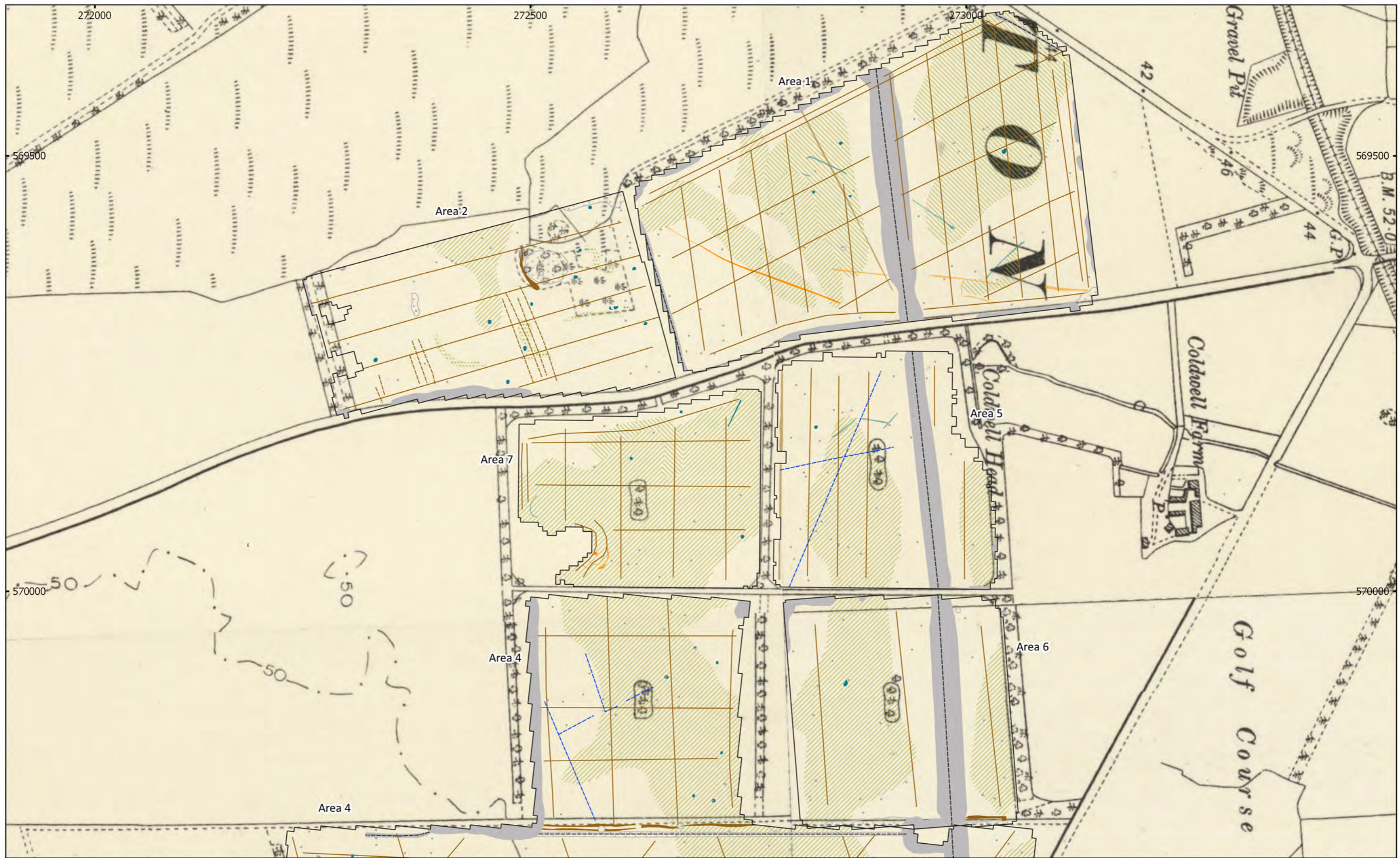
magnitude
surveys



MSTL551 - Sunnica Energy Farm Reporting Zone D
 Figure D4 - Magnetic Interpretation (Overview) (West)
 1:4,000 @ A3
 Copyright Magnitude Surveys Ltd 2020
 Contains Ordnance Survey data © Crown Copyright and database right 2020

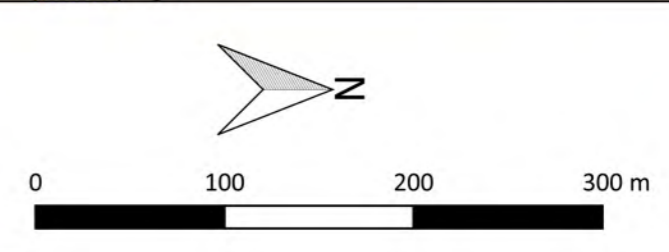
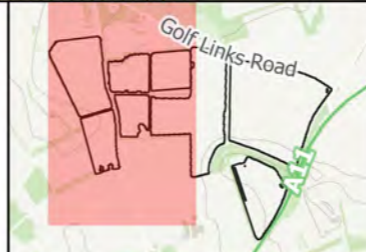
- | | | |
|-------------------------------|-------------------------|------------------|
| Archaeology Possible (Strong) | Undetermined (Strong) | Drain |
| Archaeology Possible (Weak) | Undetermined (Weak) | Agriculture |
| Agriculture (Strong) | Ferrous/Debris (Spread) | Ridge and Furrow |
| Agriculture (Weak) | Magnetic Disturbance | Service |
| Natural (General) | Natural (Dissolution) | Ferrous (Spike) |
| | Natural (Infill) | |





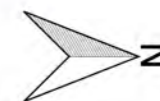
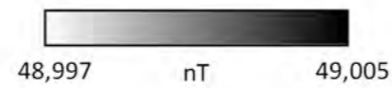
MSTL551 - Sunnica Energy Farm Reporting Zone D
 Figure D5 - Magnetic Interpretation Over Historic Maps (Overview) (West)
 1:5,000 @ A3
 Copyright Magnitude Surveys Ltd 2020
 Contains historic maps: Ordnance Survey, 6" 2nd edition c. 1882-1913 ©
 National Library of Scotland

- | | | |
|-------------------------------|-------------------------|------------------|
| Archaeology Possible (Strong) | Undetermined (Weak) | Drain |
| Archaeology Possible (Weak) | Ferrous/Debris (Spread) | Agriculture |
| Agriculture (Strong) | Magnetic Disturbance | Ridge and Furrow |
| Agriculture (Weak) | Natural (General) | Service |
| Undetermined (Strong) | Natural (Dissolution) | Ferrous (Spike) |
| | Natural (Infill) | |





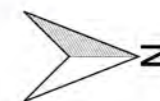
MSTL551 - Sunnica Energy Farm Reporting Zone D
 Figure D6 - Magnetic Total Field (Lower Sensor) (Overview) (East)
 1:4,000 @ A3
 Copyright Magnitude Surveys Ltd 2020
 Contains Ordnance Survey data © Crown Copyright and database right 2020



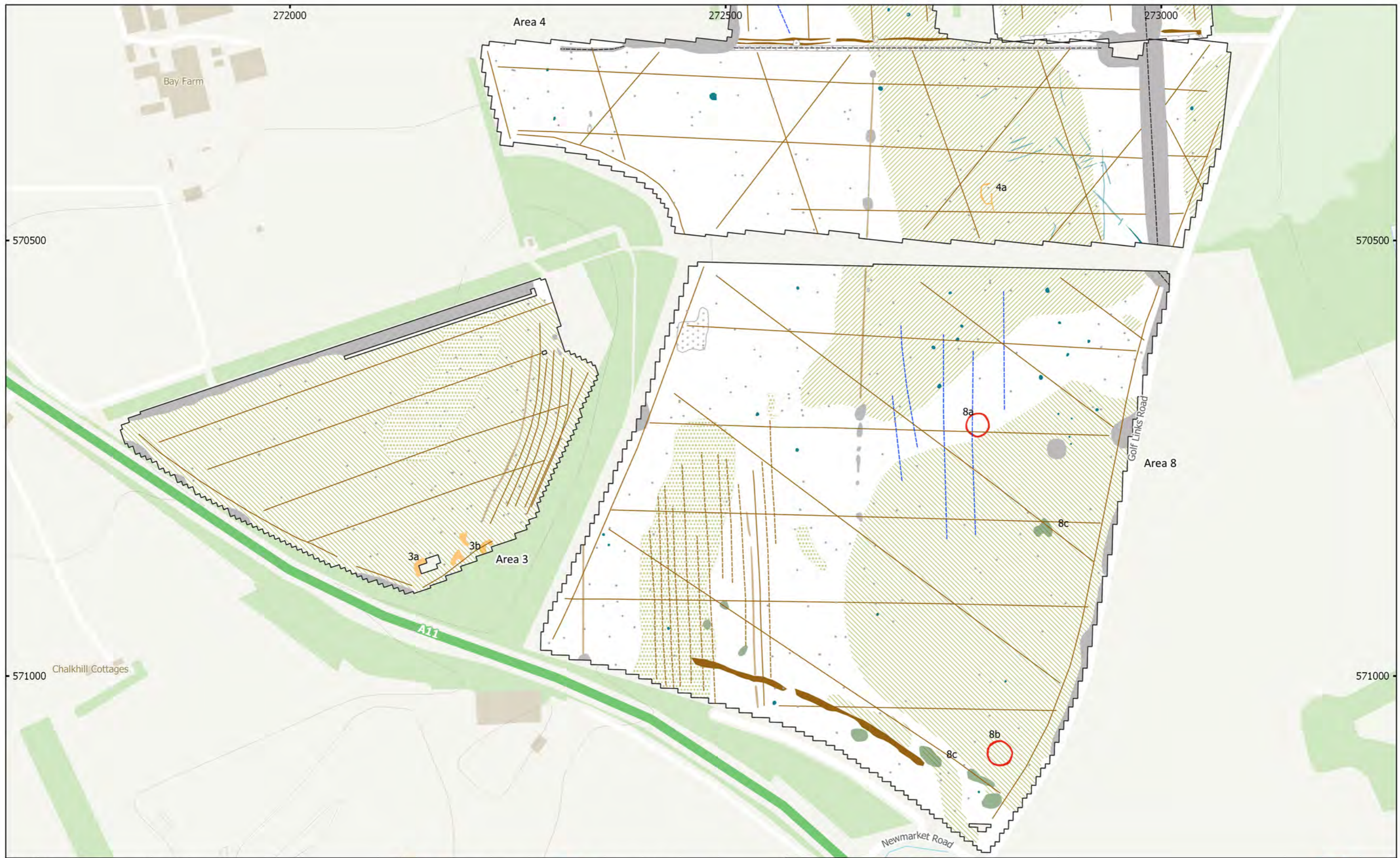
magnitude
surveys



MSTL551 - Sunnica Energy Farm Reporting Zone D
 Figure D7 - Magnetic Gradient (Overview) (East)
 1:4,000 @ A3
 Copyright Magnitude Surveys Ltd 2020
 Contains Ordnance Survey data © Crown Copyright and database right 2020

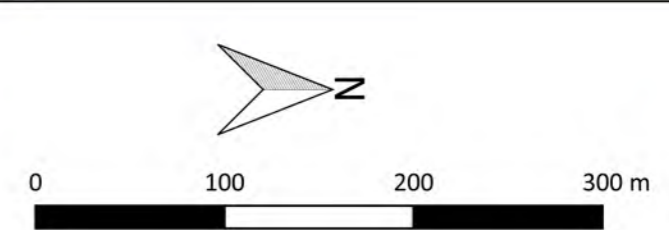


magnitude
surveys



MSTL551 - Sunnica Energy Farm Reporting Zone D
 Figure D8 - Magnetic Interpretation (Overview) (East)
 1:4,000 @ A3
 Copyright Magnitude Surveys Ltd 2020
 Contains Ordnance Survey data © Crown Copyright and database right 2020

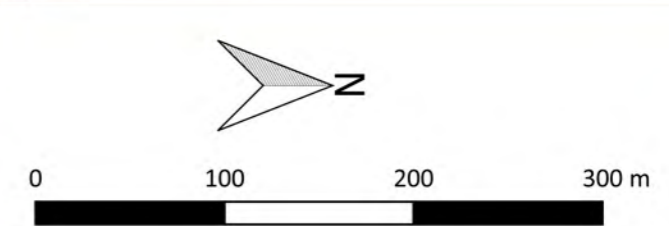
- | | | |
|-------------------------------|-------------------------|------------------|
| Archaeology Probable (Strong) | Undetermined (Strong) | Drain |
| Archaeology Possible (Weak) | Undetermined (Weak) | Agriculture |
| Agriculture (Strong) | Ferrous/Debris (Spread) | Ridge and Furrow |
| Agriculture (Weak) | Magnetic Disturbance | Service |
| Extraction | Natural (Dissolution) | Ferrous (Spike) |
| Natural (General) | Natural (Infill) | |






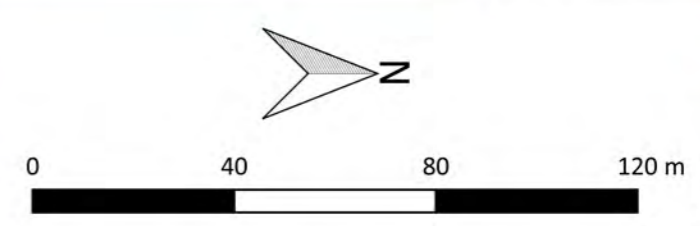
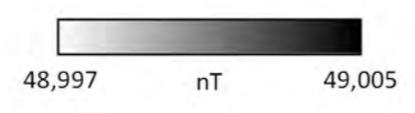
MSTL551 - Sunnica Energy Farm Reporting Zone D
 Figure D9 - Magnetic Interpretation Over Historic Maps (Overview) (East)
 1:5,000 @ A3
 Copyright Magnitude Surveys Ltd 2020
 Contains historic maps: Ordnance Survey, 6" 2nd edition c. 1882-1913 ©
 National Library of Scotland

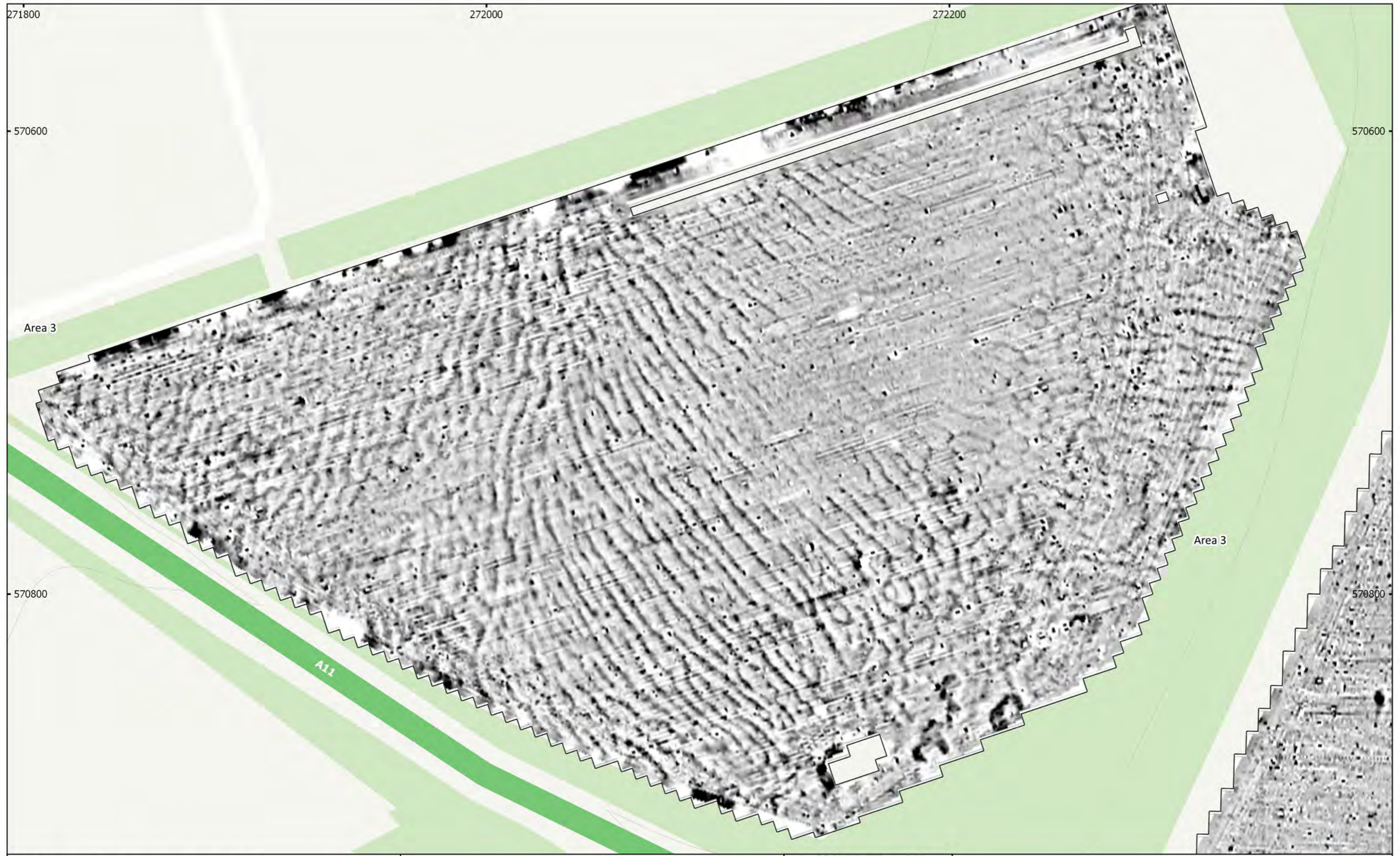
- | | | |
|---|---|---|
| ■ Archaeology Probable (Strong) | ■ Undetermined (Weak) | — Drain |
| ■ Archaeology Possible (Weak) | ■ Ferrous/Debris (Spread) | — Agriculture |
| ■ Agriculture (Strong) | ■ Magnetic Disturbance | - - - Ridge and Furrow |
| ■ Agriculture (Weak) | ■ Natural (General) | - - - Service |
| ■ Extraction | ■ Natural (Dissolution) | ● Ferrous (Spike) |
| ■ Undetermined (Strong) | ■ Natural (Infill) | |



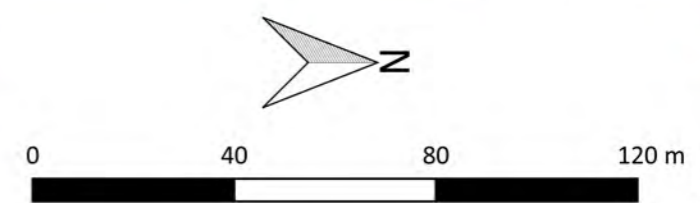
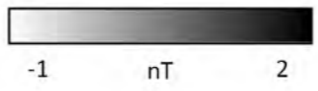


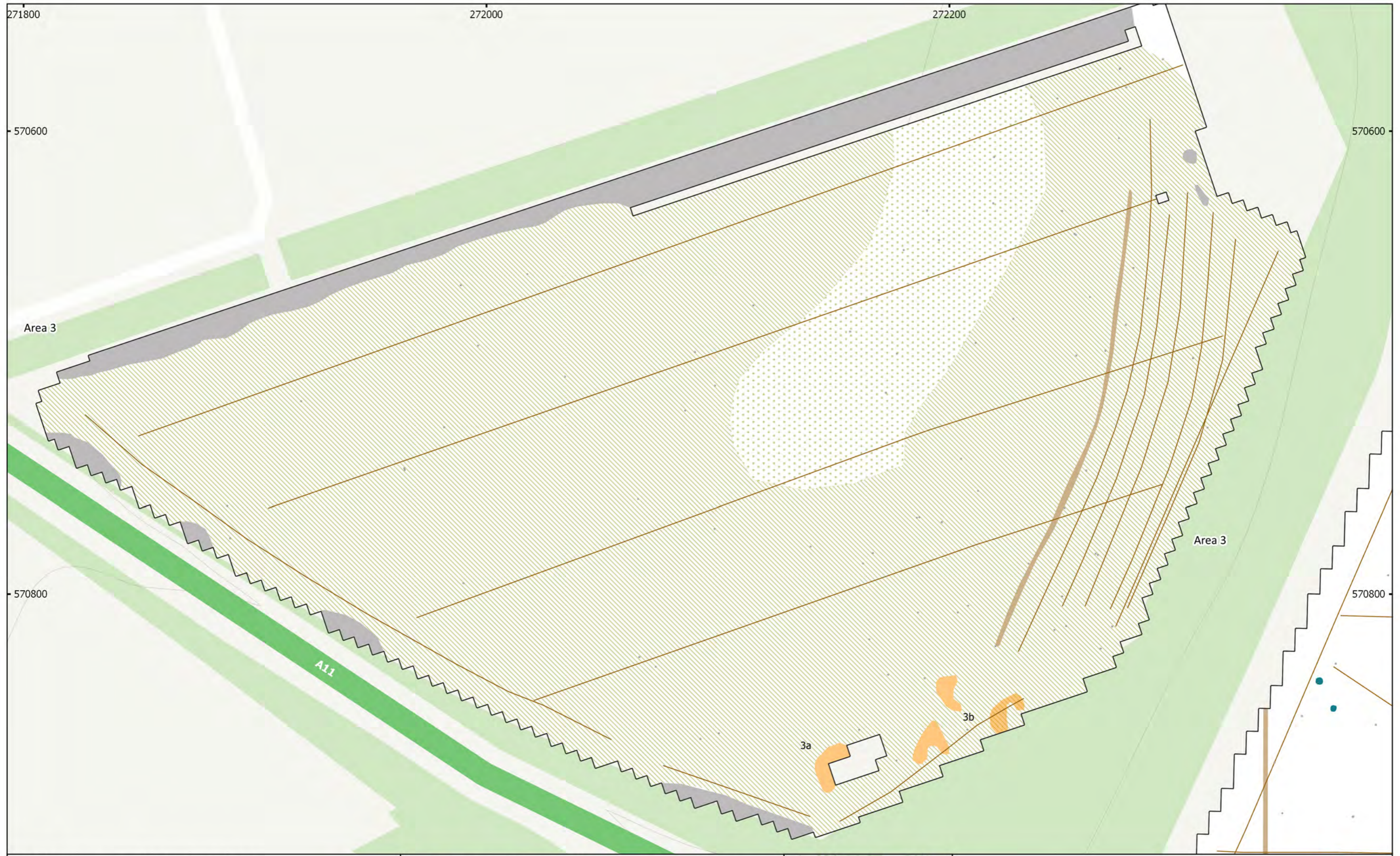
MSTL551 - Sunnica Energy Farm Reporting Zone D
 Figure D10 - Magnetic Total Field (Areas 3 & 8)
 1:1,500 @ A3
 Copyright Magnitude Surveys Ltd 2020
 Contains Ordnance Survey data © Crown Copyright and database right 2020





MSTL551 - Sunnica Energy Farm Reporting Zone D
 Figure D11 - Magnetic Gradient (Areas 3 & 8)
 1:1,500 @ A3
 Copyright Magnitude Surveys Ltd 2020
 Contains Ordnance Survey data © Crown Copyright and database right 2020





MSTL551 - Sunnica Energy Farm Reporting Zone D
 Figure D12 - Magnetic Interpretation (Areas 3 & 8)
 1:1,500 @ A3
 Copyright Magnitude Surveys Ltd 2020
 Contains Ordnance Survey data © Crown Copyright and database right 2020

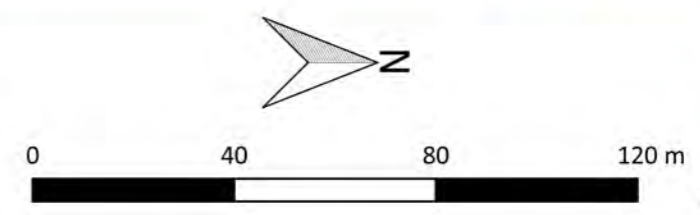
- Archaeology Possible (Weak)
- Agriculture (Weak)
- Undetermined (Strong)
- Magnetic Disturbance
- Natural (General)
- Natural (Infill)
- Agriculture
- Ferrous (Spike)




**magnitude
surveys**

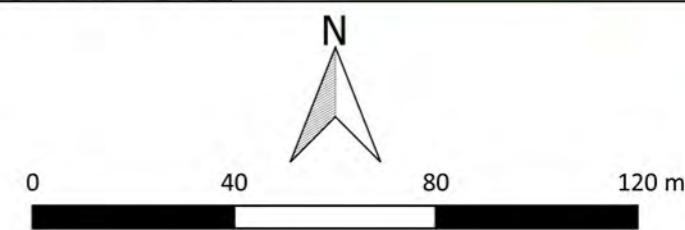
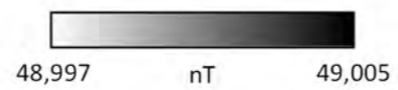


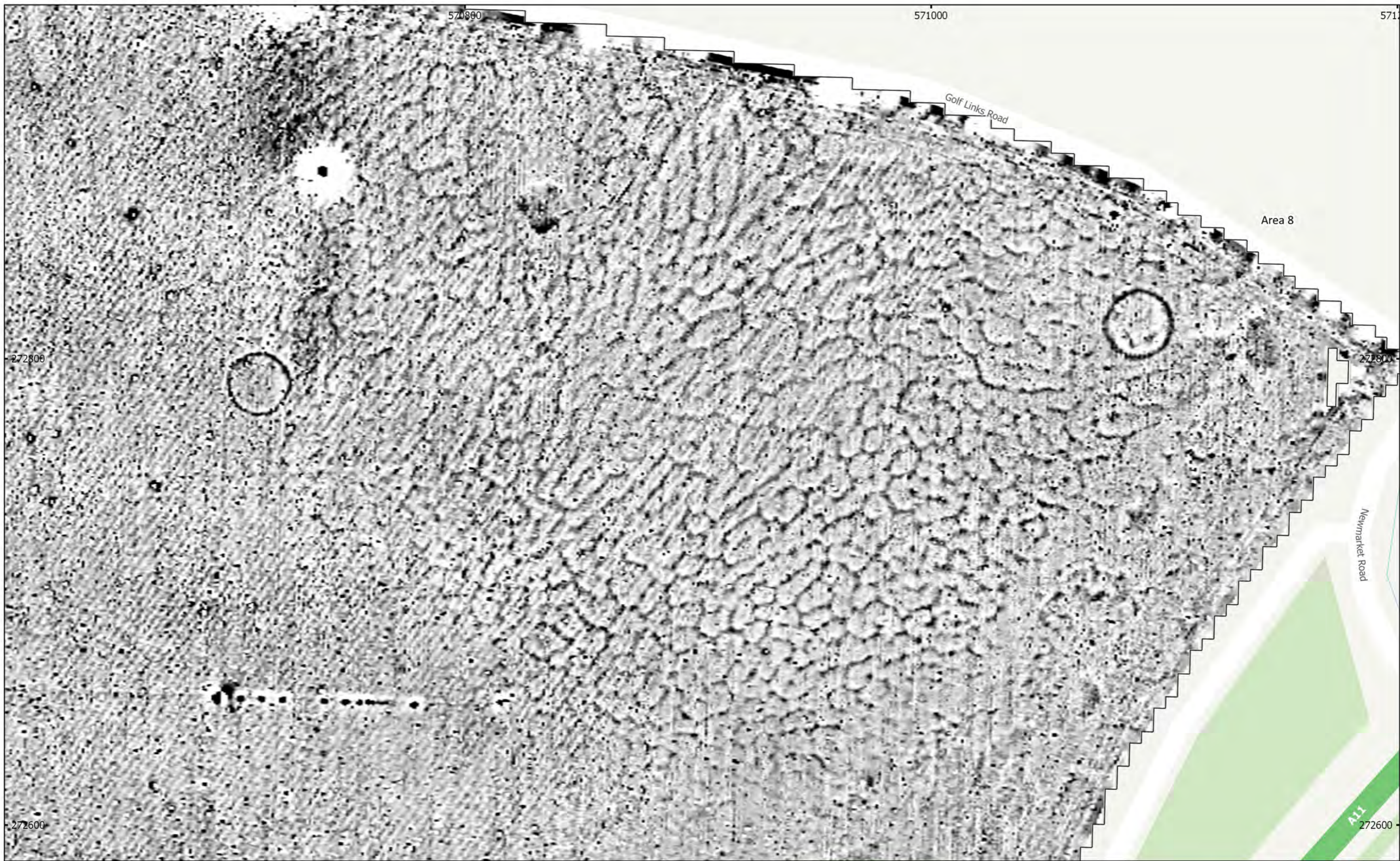
MSTL551 - Sunnica Energy Farm Reporting Zone D
 Figure D13 - XY Trace Plot (Areas 3 & 8)
 30nT/cm at 1:1,500 @ A3
 Copyright Magnitude Surveys Ltd 2020
 Contains Ordnance Survey data © Crown Copyright and database right 2020



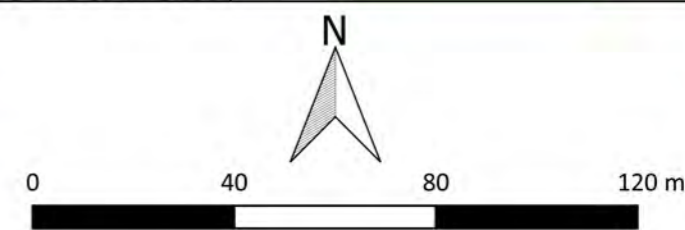
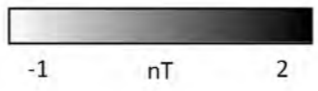


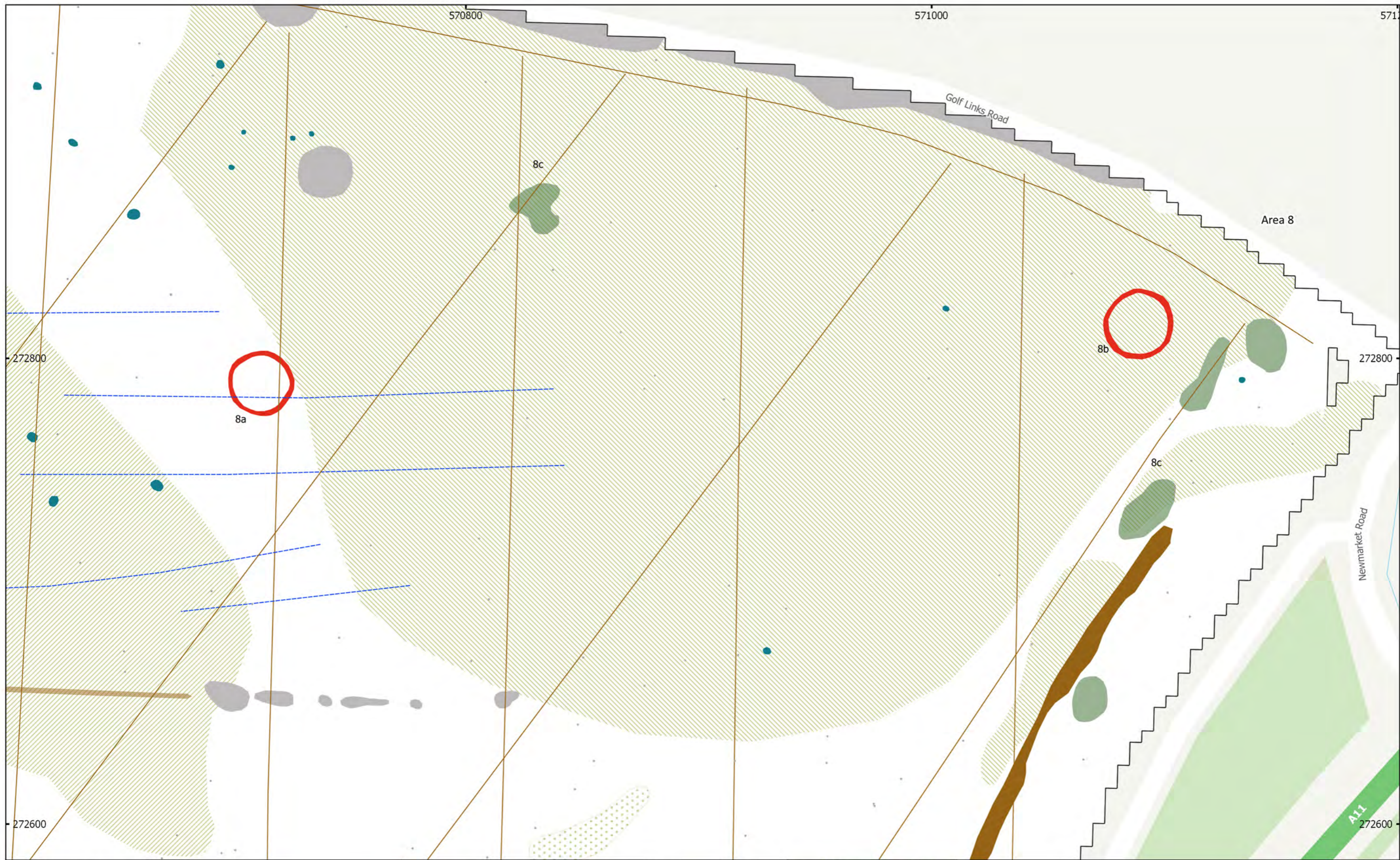
MSTL551 - Sunnica Energy Farm Reporting Zone D
 Figure D14 - Magnetic Total Field (Area 8)
 1:1,500 @ A3
 Copyright Magnitude Surveys Ltd 2020
 Contains Ordnance Survey data © Crown Copyright and database right 2020





MSTL551 - Sunnica Energy Farm Reporting Zone D
 Figure D15 - Magnetic Gradient (Area 8)
 1:1,500 @ A3
 Copyright Magnitude Surveys Ltd 2020
 Contains Ordnance Survey data © Crown Copyright and database right 2020






MSTL551 - Sunnica Energy Farm Reporting Zone D
 Figure D16 - Magnetic Interpretation (Area 8)
 1:1,500 @ A3
 Copyright Magnitude Surveys Ltd 2020
 Contains Ordnance Survey data © Crown Copyright and database right 2020

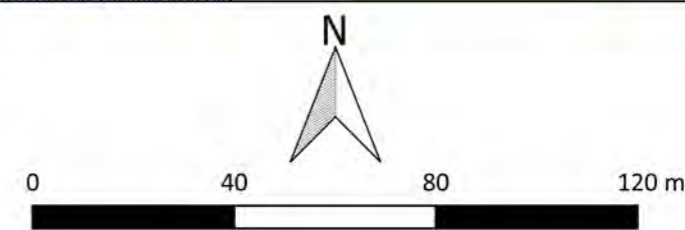
- | | | |
|-------------------------------|-----------------------|------------------|
| Archaeology Probable (Strong) | Undetermined (Strong) | Natural (Infill) |
| Agriculture (Strong) | Magnetic Disturbance | Drain |
| Agriculture (Weak) | Natural (General) | Agriculture |
| Extraction | Natural (Dissolution) | Ferrous (Spike) |




**magnitude
surveys**

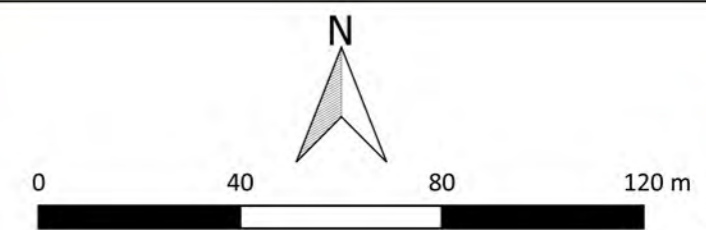
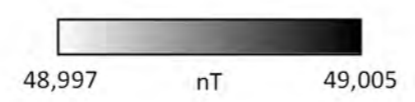



MSTL551 - Sunnica Energy Farm Reporting Zone D
 Figure D17 - XY Trace Plot (Area 8)
 30nT/cm at 1:1,500 @ A3
 Copyright Magnitude Surveys Ltd 2020
 Contains Ordnance Survey data © Crown Copyright and database right 2020



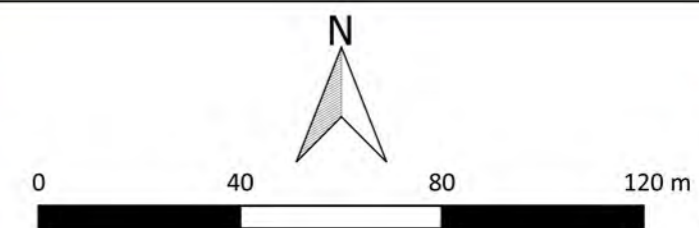


MSTL551 - Sunnica Energy Farm Reporting Zone D
 Figure D18 - Magnetic Total Field (Areas 7 & 4)
 1:1,500 @ A3
 Copyright Magnitude Surveys Ltd 2020
 Contains Ordnance Survey data © Crown Copyright and database right 2020





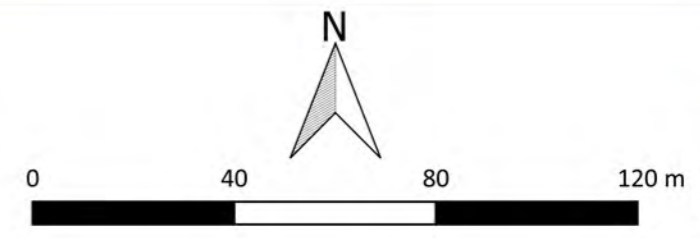
MSTL551 - Sunnica Energy Farm Reporting Zone D
 Figure D19 - Magnetic Gradient (Areas 7 & 4)
 1:1,500 @ A3
 Copyright Magnitude Surveys Ltd 2020
 Contains Ordnance Survey data © Crown Copyright and database right 2020






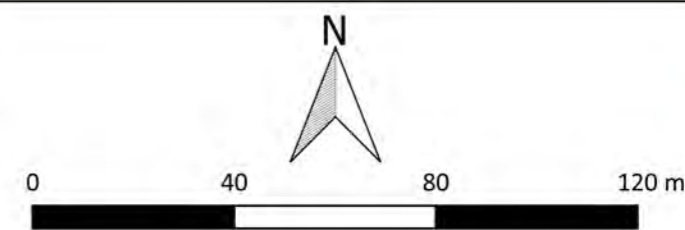
MSTL551 - Sunnica Energy Farm Reporting Zone D
 Figure D20 - Magnetic Interpretation (Areas 7 & 4)
 1:1,500 @ A3
 Copyright Magnitude Surveys Ltd 2020
 Contains Ordnance Survey data © Crown Copyright and database right 2020

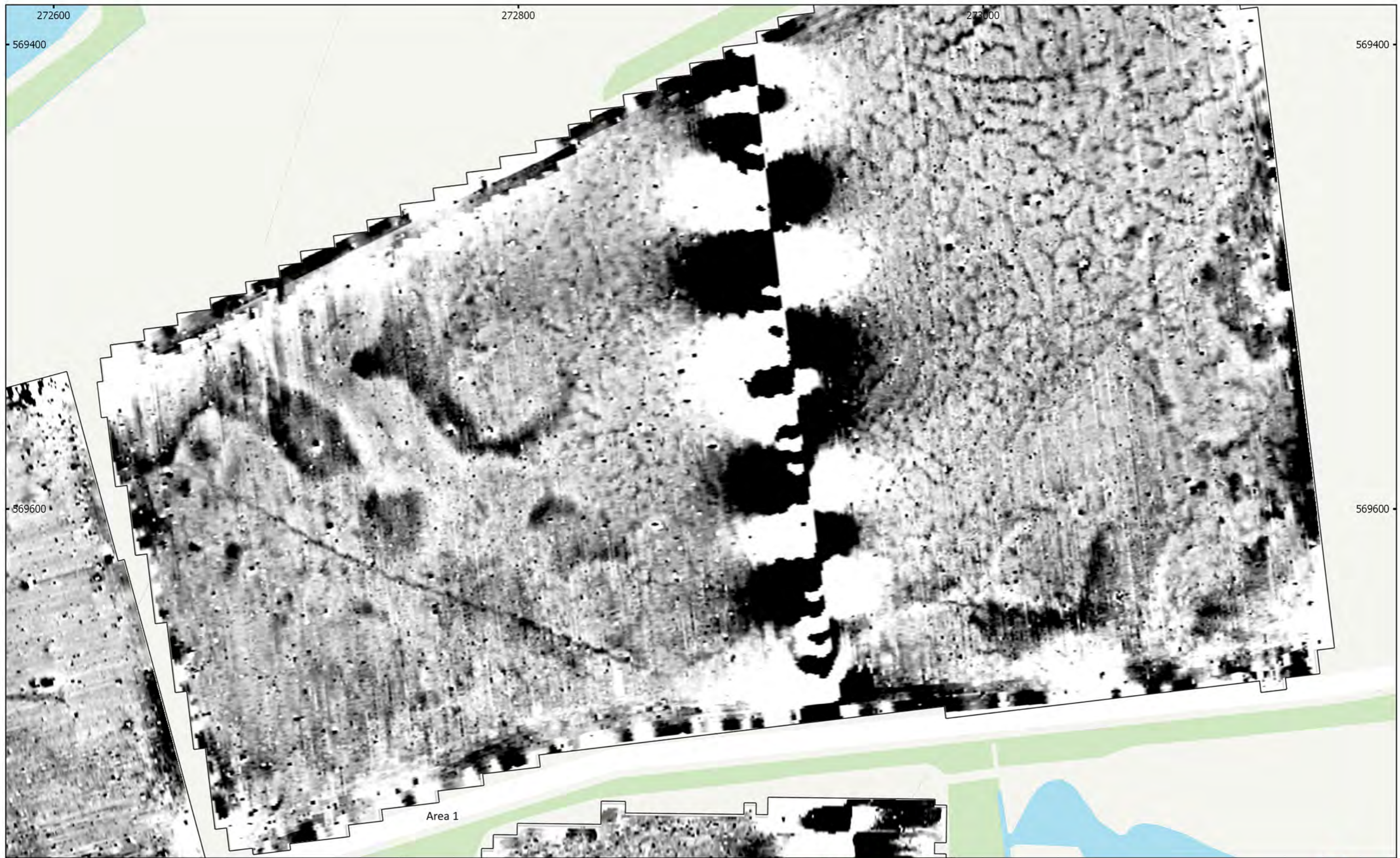
- | | | |
|-------------------------------|-------------------------|------------------|
| Archaeology Possible (Strong) | Undetermined (Weak) | Drain |
| Archaeology Possible (Weak) | Ferrous/Debris (Spread) | Agriculture |
| Agriculture (Strong) | Magnetic Disturbance | Ridge and Furrow |
| Agriculture (Weak) | Natural (General) | Service |
| Undetermined (Strong) | Natural (Dissolution) | Ferrous (Spike) |
| | Natural (Infill) | |



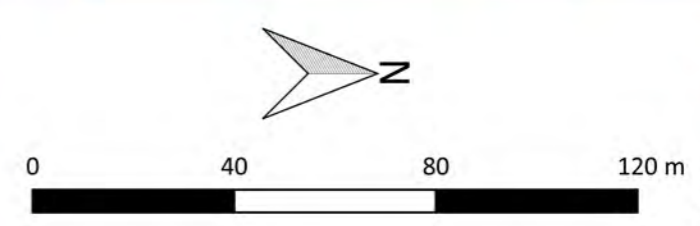
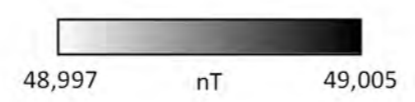



MSTL551 - Sunnica Energy Farm Reporting Zone D
 Figure D21 - XY Trace Plot (Areas 7 & 4)
 30nT/cm at 1:1,500 @ A3
 Copyright Magnitude Surveys Ltd 2020
 Contains Ordnance Survey data © Crown Copyright and database right 2020



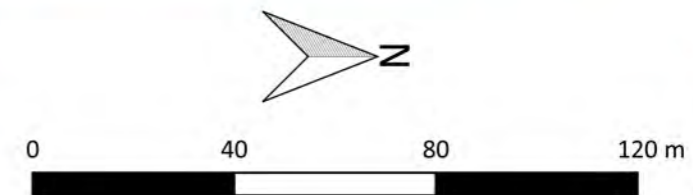


MSTL551 - Sunnica Energy Farm Reporting Zone D
 Figure D22 - Magnetic Total Field (Area 1)
 1:1,500 @ A3
 Copyright Magnitude Surveys Ltd 2020
 Contains Ordnance Survey data © Crown Copyright and database right 2020





MSTL551 - Sunnica Energy Farm Reporting Zone D
 Figure D23 - Magnetic Gradient (Area 1)
 1:1,500 @ A3
 Copyright Magnitude Surveys Ltd 2020
 Contains Ordnance Survey data © Crown Copyright and database right 2020





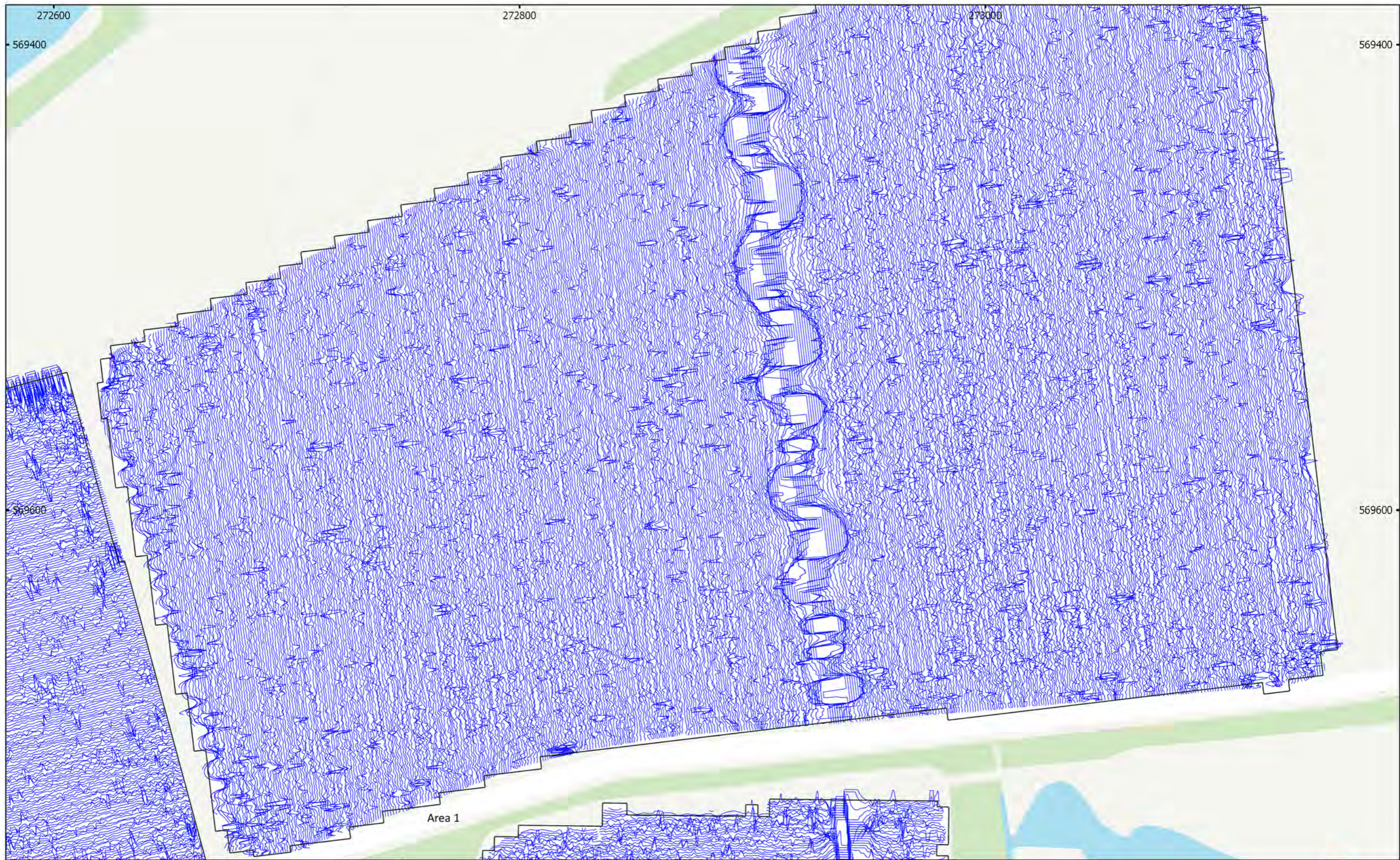
MSTL551 - Sunnica Energy Farm Reporting Zone D
 Figure D24 - Magnetic Interpretation (Area 1)
 1:1,500 @ A3
 Copyright Magnitude Surveys Ltd 2020
 Contains Ordnance Survey data © Crown Copyright and database right 2020

- | | | |
|-------------------------------|-------------------------|-----------------|
| Archaeology Possible (Strong) | Ferrous/Debris (Spread) | Drain |
| Archaeology Possible (Weak) | Magnetic Disturbance | Agriculture |
| Agriculture (Weak) | Natural (General) | Service |
| Undetermined (Strong) | Natural (Dissolution) | Ferrous (Spike) |
| Undetermined (Weak) | Natural (Infill) | |



0 40 80 120 m


magnitude surveys



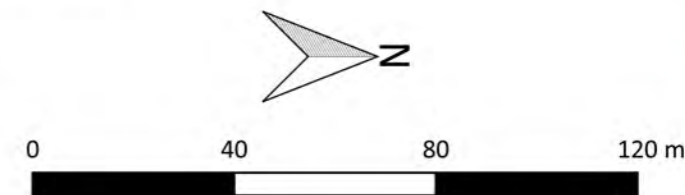
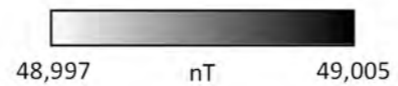
MSTL551 - Sunnica Energy Farm Reporting Zone D
 Figure D25 - XY Trace Plot (Area 1)
 30nT/cm at 1:1,500 @ A3
 Copyright Magnitude Surveys Ltd 2020
 Contains Ordnance Survey data © Crown Copyright and database right 2020



0 40 80 120 m

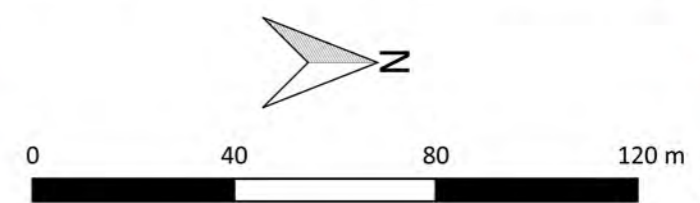
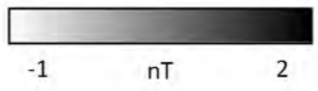


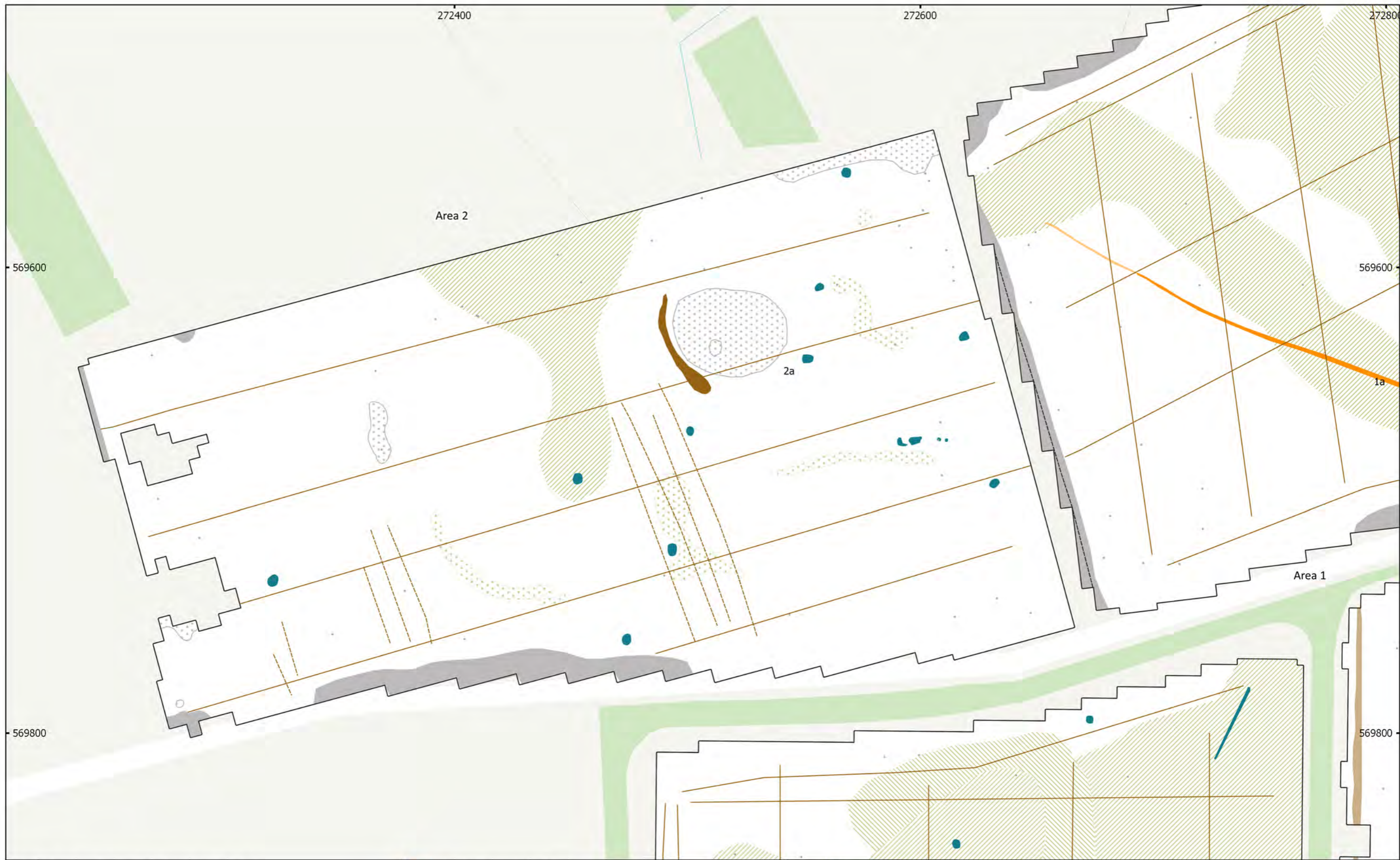
MSTL551 - Sunnica Energy Farm Reporting Zone D
 Figure D26 - Magnetic Total Field (Areas 2 & 1)
 1:1,500 @ A3
 Copyright Magnitude Surveys Ltd 2020
 Contains Ordnance Survey data © Crown Copyright and database right 2020





MSTL551 - Sunnica Energy Farm Reporting Zone D
 Figure D27 - Magnetic Gradient (Areas 2 & 1)
 1:1,500 @ A3
 Copyright Magnitude Surveys Ltd 2020
 Contains Ordnance Survey data © Crown Copyright and database right 2020





MSTL551 - Sunnica Energy Farm Reporting Zone D
 Figure D28 - Magnetic Interpretation (Areas 2 & 1)
 1:1,500 @ A3
 Copyright Magnitude Surveys Ltd 2020
 Contains Ordnance Survey data © Crown Copyright and database right 2020

- | | | |
|-------------------------------|-------------------------|------------------|
| Archaeology Possible (Strong) | Ferrous/Debris (Spread) | Agriculture |
| Archaeology Possible (Weak) | Magnetic Disturbance | Ridge and Furrow |
| Agriculture (Strong) | Natural (General) | Service |
| Agriculture (Weak) | Natural (Dissolution) | Ferrous (Spike) |
| Undetermined (Strong) | Natural (Infill) | |

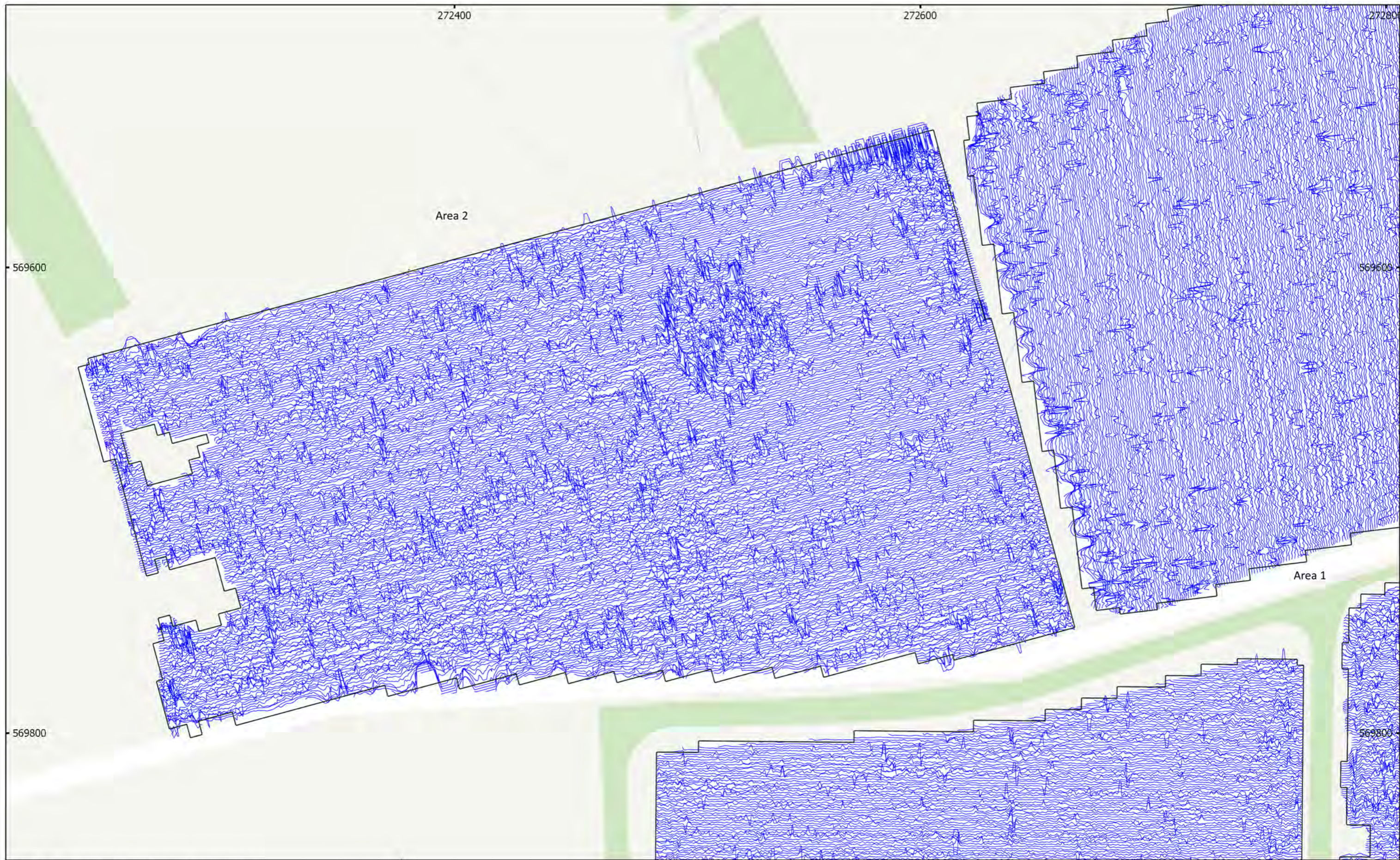


0 40 80 120 m

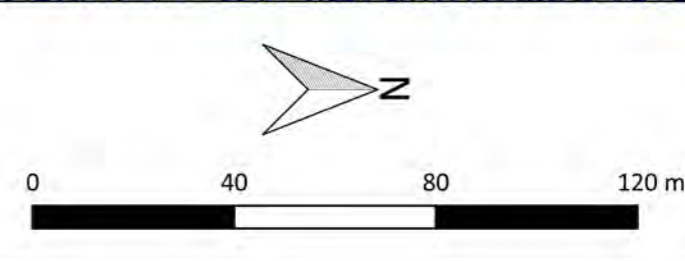
A north arrow pointing upwards and a scale bar showing 0, 40, 80, and 120 meters.

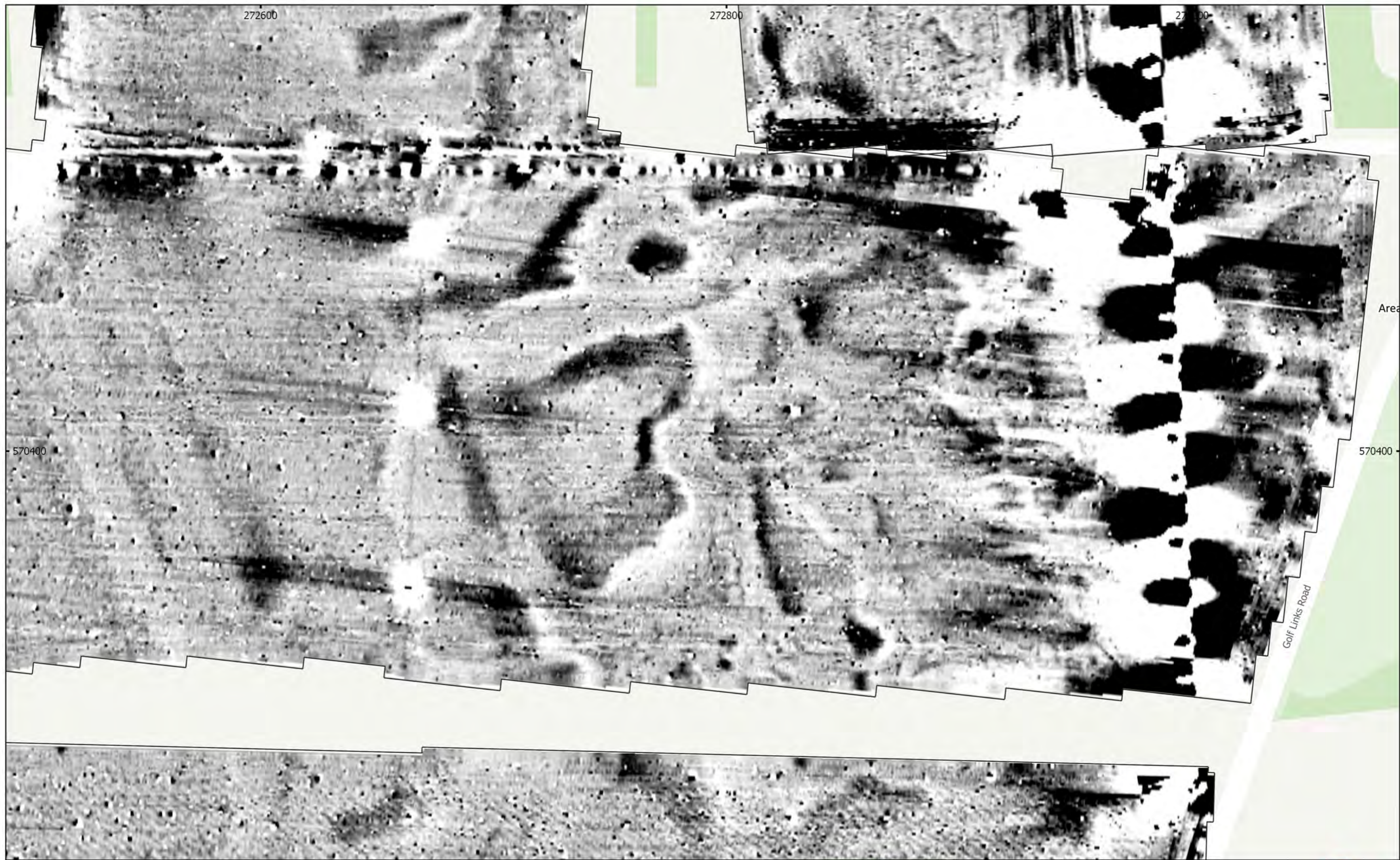
The logo for Magnitude Surveys, featuring a stylized globe with red and black dots.

magnitude surveys

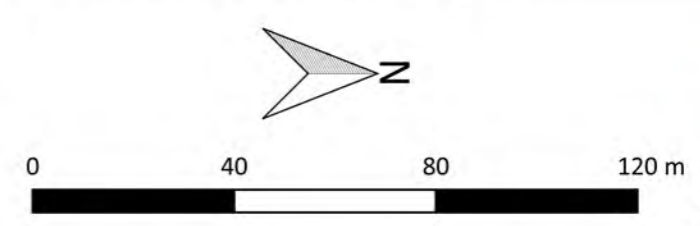
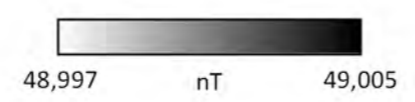


MSTL551 - Sunnica Energy Farm Reporting Zone D
 Figure D29 - XY Trace Plot (Areas 2 & 1)
 30nT/cm at 1:1,500 @ A3
 Copyright Magnitude Surveys Ltd 2020
 Contains Ordnance Survey data © Crown Copyright and database right 2020



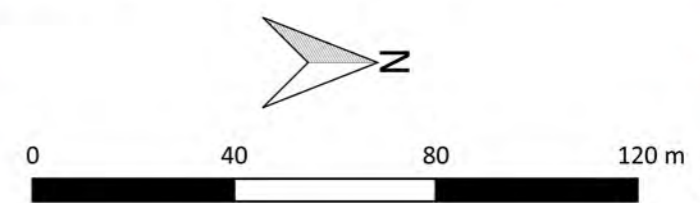
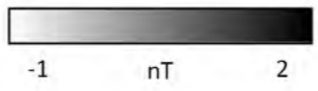


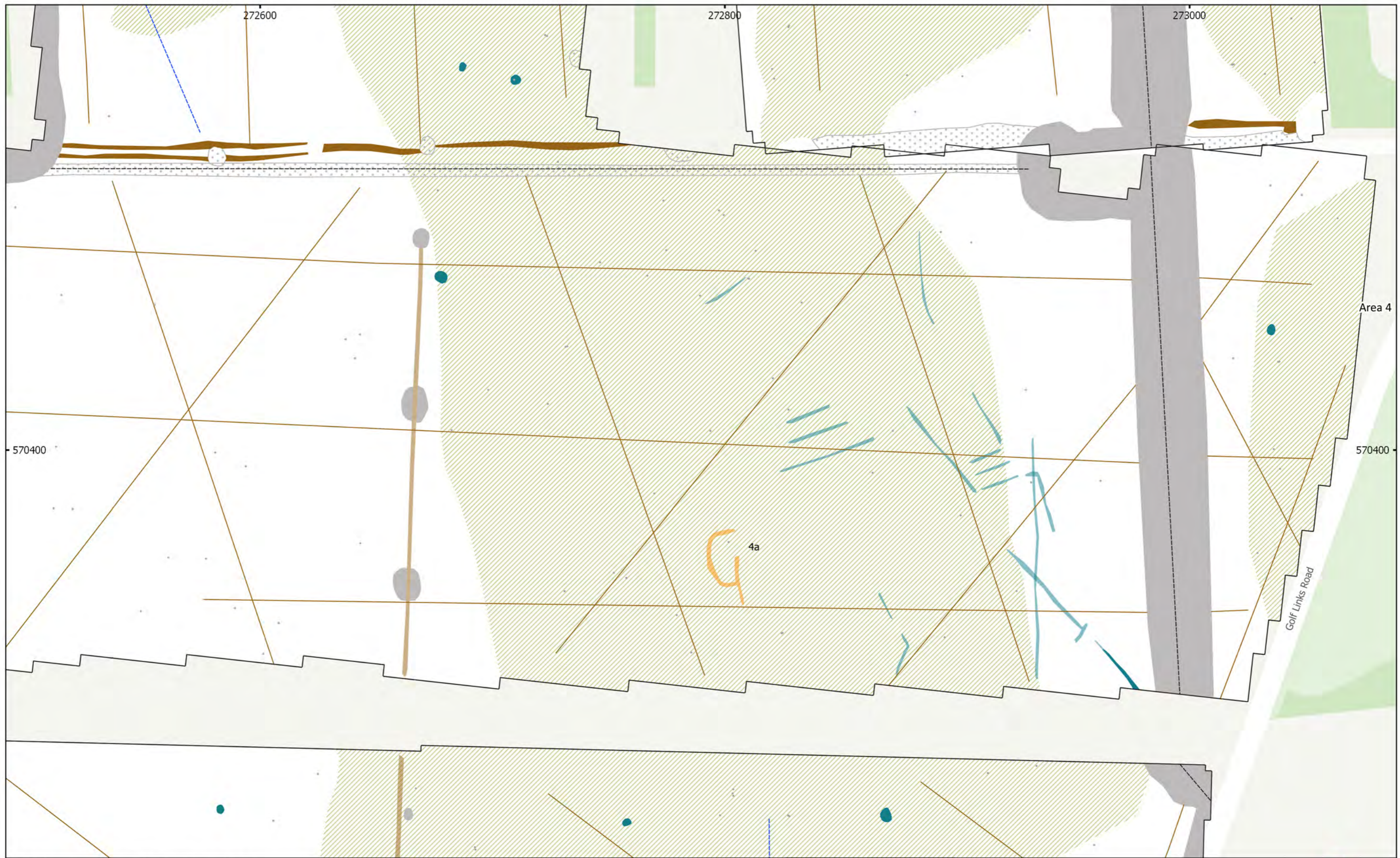
MSTL551 - Sunnica Energy Farm Reporting Zone D
 Figure D30 - Magnetic Total Field (Area 4)
 1:1,500 @ A3
 Copyright Magnitude Surveys Ltd 2020
 Contains Ordnance Survey data © Crown Copyright and database right 2020





MSTL551 - Sunnica Energy Farm Reporting Zone D
 Figure D31 - Magnetic Gradient (Area 4)
 1:1,500 @ A3
 Copyright Magnitude Surveys Ltd 2020
 Contains Ordnance Survey data © Crown Copyright and database right 2020






MSTL551 - Sunnica Energy Farm Reporting Zone D
 Figure D32 - Magnetic Interpretation (Area 4)
 1:1,500 @ A3
 Copyright Magnitude Surveys Ltd 2020
 Contains Ordnance Survey data © Crown Copyright and database right 2020

- | | | |
|-----------------------------|-------------------------|-----------------|
| Archaeology Possible (Weak) | Undetermined (Weak) | Drain |
| Agriculture (Strong) | Ferrous/Debris (Spread) | Agriculture |
| Agriculture (Weak) | Magnetic Disturbance | Service |
| Undetermined (Strong) | Natural (Dissolution) | Ferrous (Spike) |



0 40 80 120 m

magnitude
surveys



MSTL551 - Sunnica Energy Farm Reporting Zone D
 Figure D33 - XY Trace Plot (Area 4)
 30nT/cm at 1:1,500 @ A3
 Copyright Magnitude Surveys Ltd 2020
 Contains Ordnance Survey data © Crown Copyright and database right 2020

